

List of Consultees & Stakeholders

(R.A.F.A) Royal Air Forces Association, Tamworth Branch
ADSIS
Age UK South Staffordshire
Amington Band Miners Welfare Institute
Amington Community Enterprise
Bancroft Community Association
Barnardos SMART
CASS Carers Association for South Staffordshire (Tamworth)
Central Methodist Church (Tamworth)
Citizens Advice Bureau
Coal Industry Social Welfare Organisation
Cornerstone Childcare Centre
Coton & Hopwas Petanque Club
Coton Green Community Hall Association
Coton Green Pre-School Nursery
Crossroads (Staffordshire)
Cruse Bereavement Care
Daybreak
Donna Louise Children's Hospice Trust
Dorcas Centre
Dosthill Boys Club
East Staffs Racial Equality Council
Fibromyalgia Group Staffordshire & West Midlands Support
Friends Of Warwickshire Moor
GAP & The Next Generation
Hodge Lane Conservation Group
Home-Start (Tamworth)
League of Friends of Tamworth Hospitals
Lichfield Friendship Centre
Manna House (Tamworth) - Tamworth Elim Church
Manna House Day Nursery
MENCAP
Mercian Ward Community Association
Mile Oak Parent & Toddler Group (Tiny Tots)
Monday Club For The Blind Tamworth
Multiple Sclerosis Tamworth & Lichfield Branch
NACRO - The Crime Reduction Charity
Neighbourhood Watch Tamworth
Orchard Close Resident's Association
Parents Forum (Staffordshire)

Park Farm Community Youth Club
Pathway Project
Pennymoor Association Trust
RELATE (South Staffs)
Rotary Club Of Tamworth Anker
Royal British Legion
Samaritans (Tamworth)
SCOPE
South Staffordshire Network for Mental Health
South Staffs Family Mediation Service (Tamworth)
SOVA Mentoring Service
SPIN
St Andrews Methodist Church
St Editha's Church
St Editha's Parish Church
St Elizabeth Pre-School
St Elizabeth's RC Pre-School
St Elizabeth's RC Primary School
St Gabriel's Pre-School
St Gabriel's RC Primary School
St George's Church
St. Giles Hospice
St. John Ambulance Service
St. Martin In The Delph Church And Centre
St. Paul's Church
Staffordshire Buddies
Staffordshire Wildlife Trust
Stonydelph Action
Survivors Of Bereavement By Suicide
Tamworth & Lichfield Gateway Club
Tamworth African Caribbean Association
Tamworth Amateur Boxing Club
Tamworth Baptist Church
Tamworth Carers (For Mental Health)
Tamworth Community Transport Services
Tamworth Cornerstone Housing Association
Tamworth Council For Voluntary Service
Tamworth Covenanting Churches
Tamworth Credit Union Limited
Tamworth Darby & Joan Club
Tamworth District Scout Council
Tamworth Mainstream & Modern Jazz Club
Tamworth Special Needs Nursery

Tamworth Talking Newspaper
Tamworth Trad Jazz Club
Tamworth Vineyard Youth
The Family Fun Club
The Fazeley & District Initiative
The Friends of William MacGregor School
The New Tamworth Stroke Club
The Rowan Organisation
The Unicorns - Swimming Club for Disabled Persons (Tamworth)
Volunteer Centre (Tamworth)
Wilnecote Community Leisure Centre
Wilnecote Parish Hall
WRVS (Tamworth)
Asian Community Group
Girl Guiding UK
Huntington's Disease Association (South Staffs)
ME Staffordshire Support
Soroptomist International Of Tamworth
Tamworth Arts Club
The Starfish Project
The Tamworth Lions
Conservative Party
Labour Party
Liberal Democrat Party
Green Party
Christopher Pincher MP
All Tamworth Borough Councillors
All Tamworth County Councillors

John Wheatley
Returning Officer



Ref: Review of Polling District 2011
Ask for: Bernie Flanagan / Lin Street
Telephone: (01827) 709263 or 709265
Email: bernadette-flanagan@tamworth.gov.uk
linda-street@tamworth.gov.uk

Marmion House
Lichfield Street
Tamworth
Staffordshire
B79 7BZ

Tel: 01827 709709
Fax: 01827 709271

Friday, 29 July 2011

Dear Sir/Madam

REVIEW OF POLLING DISTRICT AND POLLING PLACES

Tamworth Borough Council is carrying out a review of polling districts and polling places within the Tamworth Parliamentary Constituency. The review will not affect ward boundaries.

As part of the review we would welcome your comments on any aspects of polling districts and/or polling places currently used or suggestions for alternative polling places.

Enclosed is a copy of the proposed polling districts, polling places along with a questionnaire.

Your comments should be made in writing, including any suggestions for alternative venues for polling stations no later than **Monday 10th October 2011** and returned in the pre-paid envelope.

All submissions, relevant correspondence and Returning Officer comments relating to the review process will be made available for public inspection.

Once the review is completed the proposals will be considered by Council on **Tuesday 13th December 2011**.

Yours faithfully

John Wheatley
Returning Officer

2011 Review of Polling Districts and Polling Places Submission Form

Your details <i>(please write clearly in capitals)</i>	
Full Name	
Organisation (if applicable)	
Address (including postcode)	
	Postcode:

Your submission		
Which ward does your submission relate to?		
Which polling station(s) does your submission relate to?		
	Yes	No
Is the polling station easy to find?		
Do you consider the building to be suitable for voting purposes? <i>If 'no' please say why and suggest what you would do to improve it in the submission box below.</i>		
Do you have a disability? <i>If 'yes' please give details of difficulties encountered (if any) when entering or leaving the building in the submission box below.</i>		
What are your views on polling districts and/or polling places? (Please use an additional page if necessary.)		
What is your alternative option to the above polling station(s)?		

Please be aware that pursuant to The Review of Polling Districts and Polling Places (Parliamentary Elections) Regulations 2006, this representation and any other correspondence will be published as part of the review. Receipt of your representation will be acknowledged in writing.

Signature	Date

Polling District, Places & Stations Review 2011

Draft Scheme

Introduction

The Electoral Administration Act 2006 (EAA 2006) introduced the requirement to carry out a review of polling districts and polling places within the Constituency of South Staffordshire every 4 years. The first such review took place in 2007. As the parliamentary boundary includes part of Lichfield District Council we have included for completeness the attached polling places and stations that come under the Acting Returning Officers' (ARO) responsibilities for the Tamworth Constituency who will be seeking our comments on the relevant areas.

Prior to 2007, Tamworth Borough Council designated the entire polling district as the polling place so it's easier for polling stations to be altered in the event of a building becoming available. Under Section 18B(4)(e) of the Representation of the People Act RPA 1983 this recommends that the polling place should be defined and this is what we have done in the attached scheme. If a building becomes unavailable before an election and there is no time to conduct a review, the polling place can be changed by the authority immediately. This can be achieved by a simple declaration or notice that a polling place has been changed. Any change could be made by the proper officer¹ of the council by notice published at their office². A review into the polling place would then be made when time allows.

Once a decision on the proposals is made two key factors must be addressed in the reasoning given for the change to or maintaining the status quo:

- The reasonable requirements of the electors in the constituency
- The accessibility for disabled persons to the probable

The ARO for the Tamworth constituency will be consulted on the existing arrangements and representations will be invited from other relevant sources. These include elected members, local political parties and the general public, as well as organisations that have expertise in relation to access to premises for people with different forms of disability.

¹ Representation of the People Act 1983 Section 18A

² And / or such other method that the authority considered appropriate

Defined Terms

Parliamentary Constituencies

These cannot be changed by the review. The division of these constituencies into polling districts and places is the subject of the review.

Polling District

The area created by the division of a constituency, ward or division into smaller parts, within which a polling place can be determined which is convenient to electors.

Polling Place

The building or area in which the Returning Officer will select polling stations.

Polling Station

The room or building where the poll takes place. Chosen by the (Acting) Returning Officer for the election and publicised on the Notice of Poll or the Notice of Situation of Polling Stations and communicated via poll card after the Notice of Election. The (Acting) Returning Officer must make a formal comment as part of this review both into the existing polling stations used and the polling stations that would probably be used based on any newly recommended polling places. The ARO must take account on how the size and layout would allow for the most effective throughput of electors. Each station must also enable voters to cast their vote in private and for staff to conduct the election in an efficient and effective manner without the secrecy of the ballot being compromised.

What is not being reviewed

The following are **not** covered by the review:

- The boundaries of UK parliamentary constituencies (this is subject to a separate review)
- The borders and names of local authorities and electoral areas within local authorities

Polling districts and places for local government elections are not automatically part of the review. RPA 1983 Sections 18A to 18E deal with parliamentary polling districts and places and require the 4 yearly review, whereas local government polling districts and places are covered by section 31 of the RPA 1983.

Changing the name of an electoral area in England

A local authority in England and Wales may change the name of any of its electoral area³ by resolution. In order to do this, the local authority must take all reasonable steps to consult such persons as it considers appropriate on the proposed name or names. The resolution must be passed⁴:

- at a specially convened meeting with notice of its purpose, and
- by a majority of at least two thirds of the members voting on it.

If, however, the name of the electoral area is protected, the resolution may not be passed unless the Electoral Commission has first agreed to the proposed change⁵.

A local authority can change the name of a parish or community situated within the authority at the request of the parish/community council (or, where there is no parish/community council, at the request of a parish/community meeting)⁶.

The local authority should consider such a request and make a resolution as to whether the name should be changed. If it is agreed to change the name of a parish/community, the law states that notice of the name change must be sent to the Secretary of State, the Director of Ordnance Survey and the Registrar General⁷.

The notice must also be published in the parish/community and elsewhere as the authority considers appropriate.

The Electoral Commission advises that reviews of parliamentary polling arrangements should always be conducted simultaneously with a review of local government arrangements. The polling districts and places for UK parliamentary and local government elections should always be the same.

³ "electoral area" means any area for which councillors are elected to the authority.

⁴ Section 59, Local Government and Public in Health Act 2007.

⁵ 3 Section 59(5), Local Government and Public in Health Act 2007.

⁶ Sections 75 and 76, Local Government Act 1972.

⁷ Section 75(2)(a) and 76(2)(a), Local Government Act 1972.

By conducting this statutory review of polling places, local authorities must demonstrate that they have, as far as is practicable, met the criteria set out in legislation (RPA 1983 Section 18C and Schedule A1).

Relevant authorities must:

- a) seek to ensure that all the electors in the constituency have such reasonable facilities for voting as are practicable in the circumstances
- b) seek to ensure that so far as is reasonable and practicable, the polling places they are responsible for are accessible to all electors, including those who are disabled, and when considering the designation of a polling place, must have regard to the accessibility needs of disabled persons (RPA 1983 Section 18B).

In an ideal world there would be a choice of a range of fully accessible buildings, conveniently located for the electors in the area. In practice however this is not always the case and there may be little choice available especially in rural areas. If it is necessary to use a place where the access is not ideal then every reasonable adjustment would be undertaken to provide access for all electors.

It is good practice to continually review and monitor the suitability and availability of polling places. The (Acting) Returning Officer prior to all elections books and checks the availability of polling places and consults/notifies electors and interested political stakeholders accordingly. All polling places are also visited by the (A)RO and his staff on polling day checking suitability of the venue and polling staff complete questionnaires to highlight any problems or issues of possible concern and the results of these comments are included in this scheme.

The A(RO) constantly reviews the suitability of polling stations taking in to question planned new housing development and therefore potential new electors and hence the continued suitability of the current polling district, place and station.

The (A)RO will also vary the polling station as appropriate depending on the expected turnout for the election concerned, for example a Parliamentary election will attract a higher turnout so venues with 2,000 or more electors allocated to them may become double polling stations and we may use a different, larger room at the polling place.

Consultation Period

We welcome all comments to this review, which should be made in writing, or e-mail to the address below by the **Monday 10th October 2011**. Please note that you should suggest alternative venues in any comments about the unsuitability of venues.

Comments will be incorporated in to this Scheme and any alterations necessary will be undertaken before this Review is presented to the Full Council meeting on 13th December.

Once the Council has agreed the proposals, details of the new polling places and districts will be made available for the public at our Council Offices; in one conspicuous place within the Constituency and also on our website. The reasons for choosing a particular polling place will be given.

Bernadette Flanagan
Elections Officer
Tamworth Borough Council
Marmion House
Lichfield Street
Tamworth
Staffrdshire
B79 7BZ
E-mail elections@tamworth.gov.uk

1st August 2011

Polling District Reference: TA

Parliamentary Constituency: Tamworth

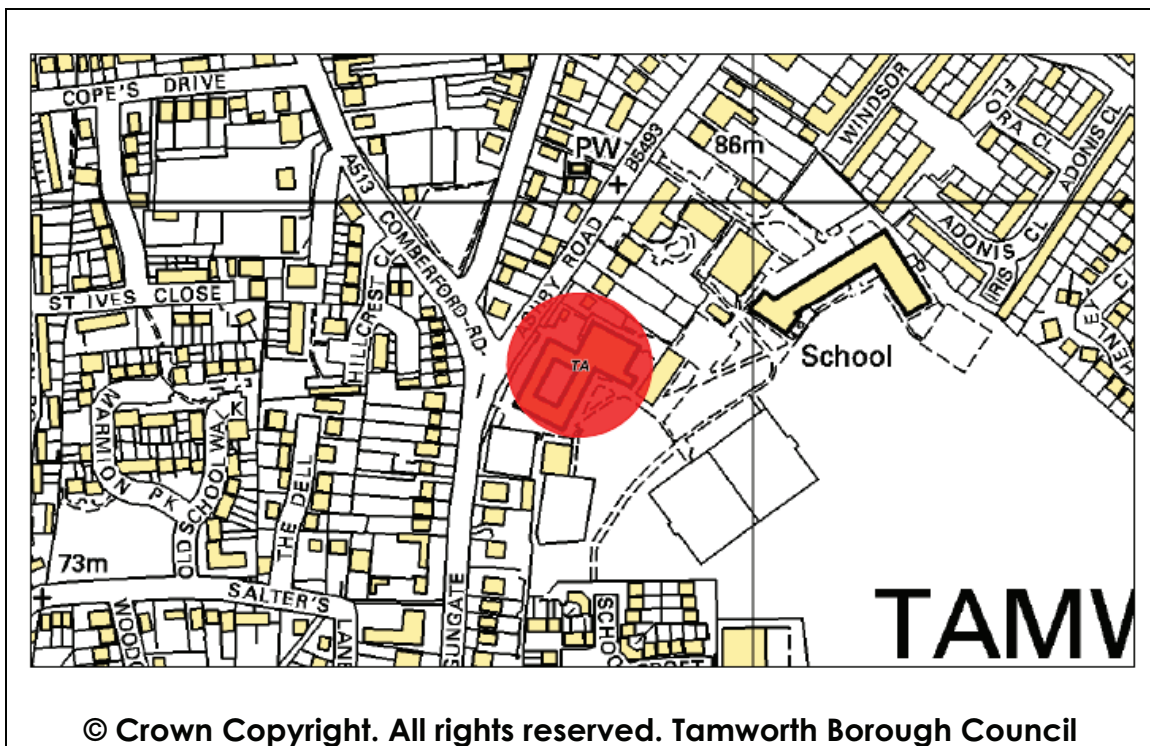
County Council Division: Perrycrofts

Borough Ward: Spital

Parish: ~

Polling Place: Queen Elizabeth Mercian School
Ashby Road
Tamworth
B79 8AH

Polling Station: Queen Elizabeth Mercian School



Facilities

Limited parking
Toilet facilities
Level access suitable for disabled electors

Comments

Polling District Reference: TB

Parliamentary Constituency: Tamworth

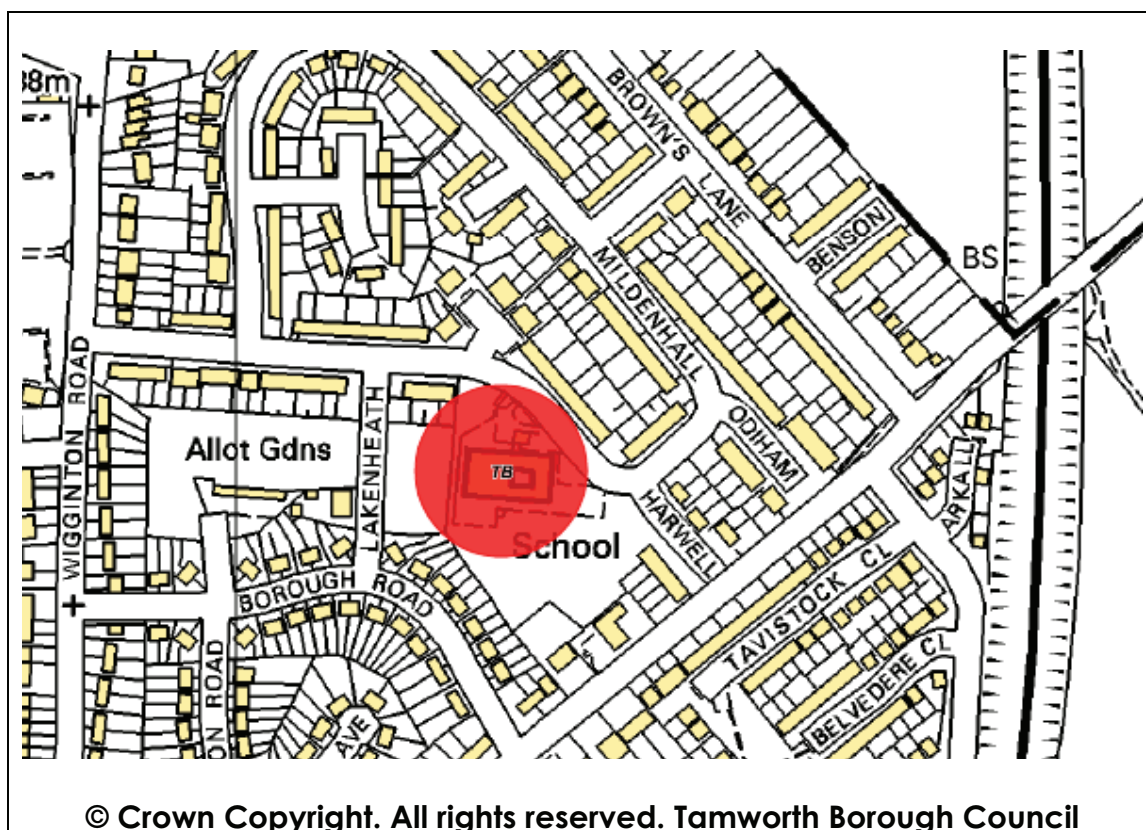
County Council Division: Perrycrofts

Borough Ward: Spital

Parish: ~

Polling Place: Ashcroft Infants School
Mildenhall
Tamworth
B79 8RU

Polling Station: Ashcroft Infants School



Facilities

- Parking
- Toilet facilities
- Ramped access to building

Comments

Polling District Reference: TC

Parliamentary Constituency: Tamworth

County Council Division: Perrycrofts

Borough Ward: Spital

Parish: ~

Polling Place: Flaxhill Junior School
Chestnut Avenue
Tamworth
B79 8QZ

Polling Station: Flaxhill Junior School



Facilities

- Parking
- Toilet facilities (including disabled facilities)
- Ramped access to building
- Dedicated pathway from car park to entrance

Comments

Polling District Reference: TD

Parliamentary Constituency: Tamworth

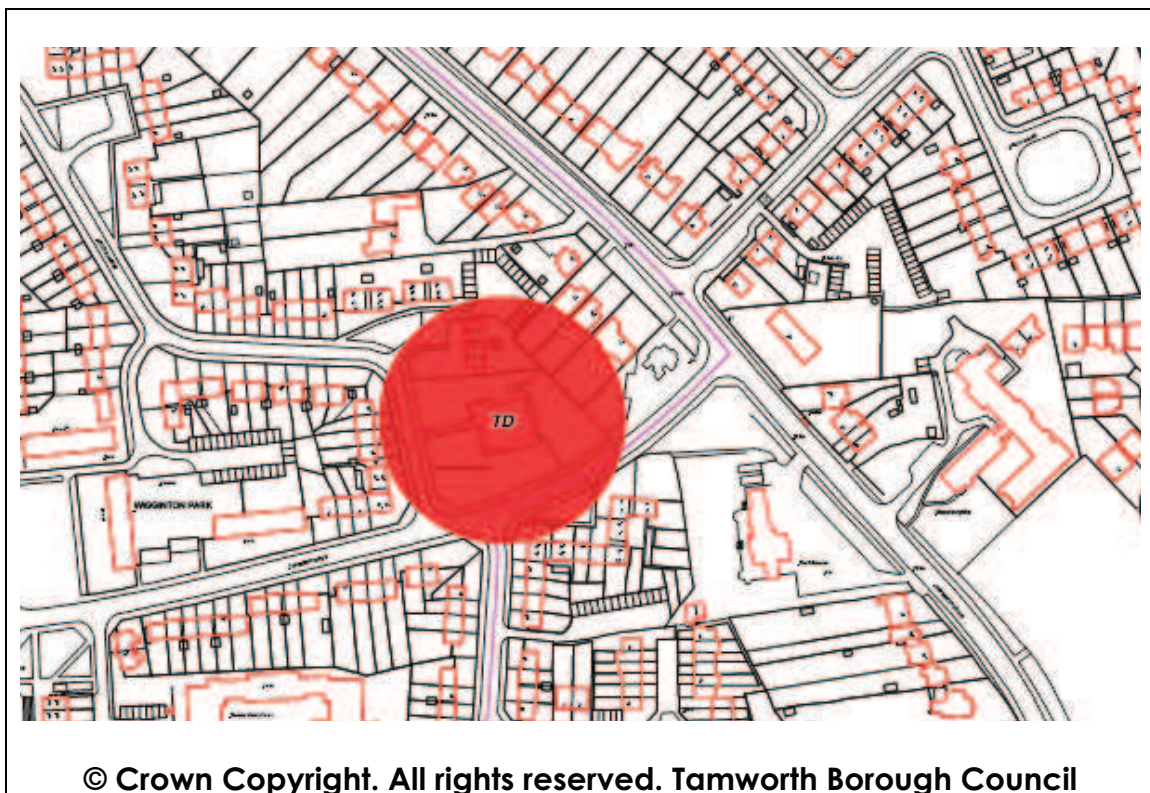
County Council Division: Perrycrofts

Borough Ward: Spital

Parish: ~

Polling Place: St Andrew's Methodist Church Hall
Thackery Drive
Tamworth
B79 8HY

Polling Station: St Andrew's Methodist Church Hall



Facilities

Parking
Toilet facilities (including disabled facilities)
Ramped access to building
Dedicated pathway from car park to entrance

Comments

Polling District Reference: TE

Parliamentary Constituency: Tamworth


County Council Division: Perrycrofts

Borough Ward: Spital

Parish: ~

Polling Place: Moorgate Junior School
Hospital Street
Tamworth
B79 7EE

Polling Station: Moorgate Junior School



Facilities

Parking
Toilet facilities (including disabled facilities)
Steps up to building but portable ramp is available

Comments

Polling District Reference: TF

Parliamentary Constituency: Tamworth

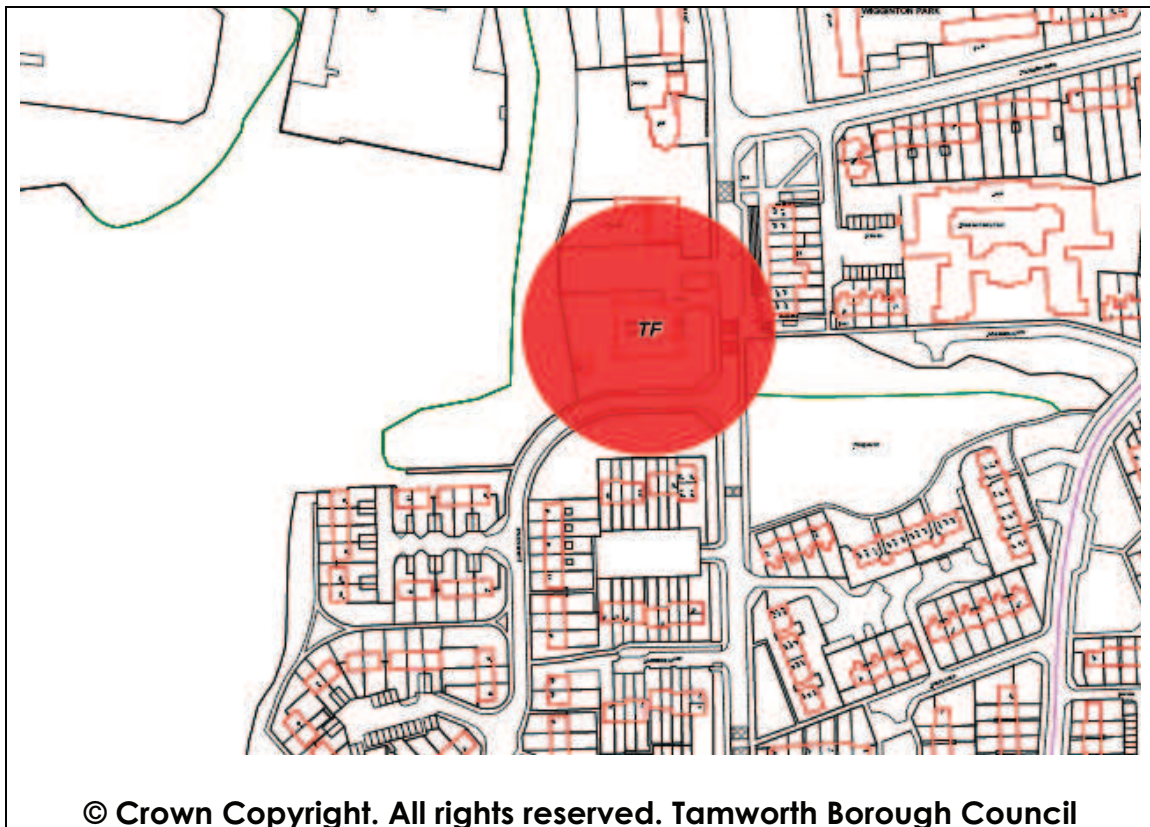
County Council Division: Perrycrofts

Borough Ward: Mercian

Parish: ~

Polling Place: Mercian Ward Community Centre
Masfield Drive
Leyfields
Tamworth
B79 8JB

Polling Station: Mercian Ward Community Centre



Facilities

Parking
Toilet facilities (including disabled facilities)
Ramped access to building

Comments

Polling District Reference: TG

Parliamentary Constituency: Tamworth

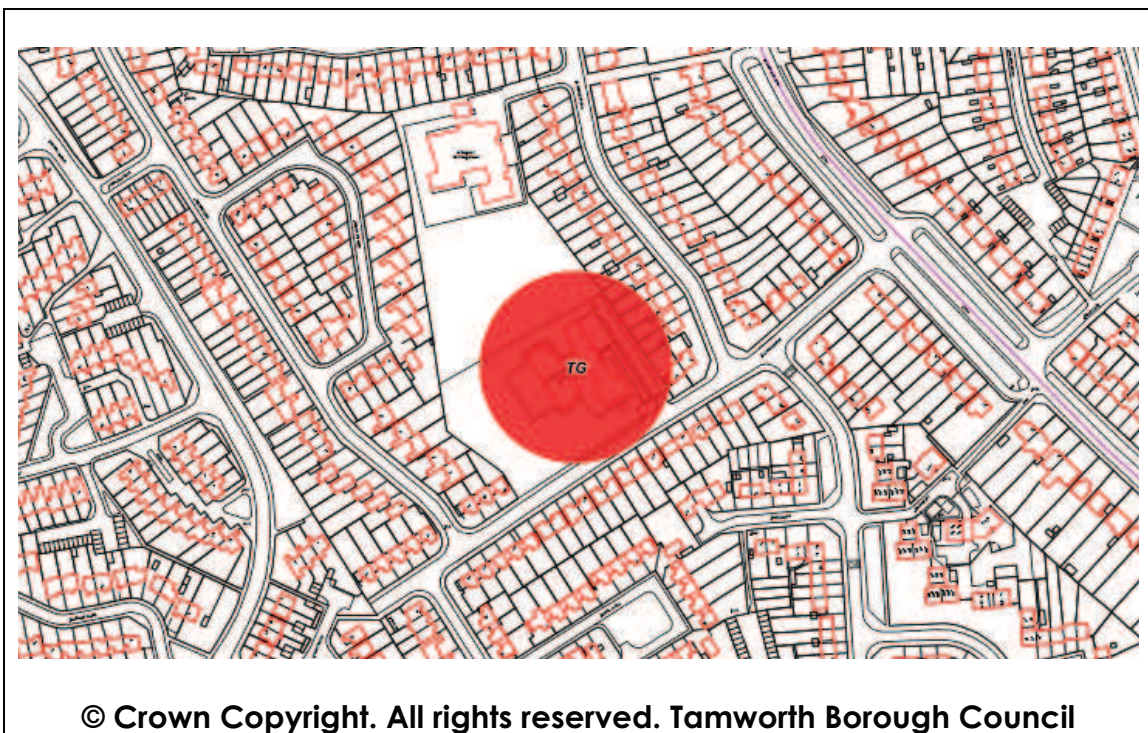
County Council Division: Perrycrofts

Borough Ward: Mercian

Parish: ~

Polling Place: Larkhall Primary School
Clifton Avenue
Tamworth
B79 8EF

Polling Station: Larkhall Primary School



Facilities

Parking
Toilet facilities
Ramped access to building

Comments

Polling District Reference: TH

Parliamentary Constituency: Tamworth

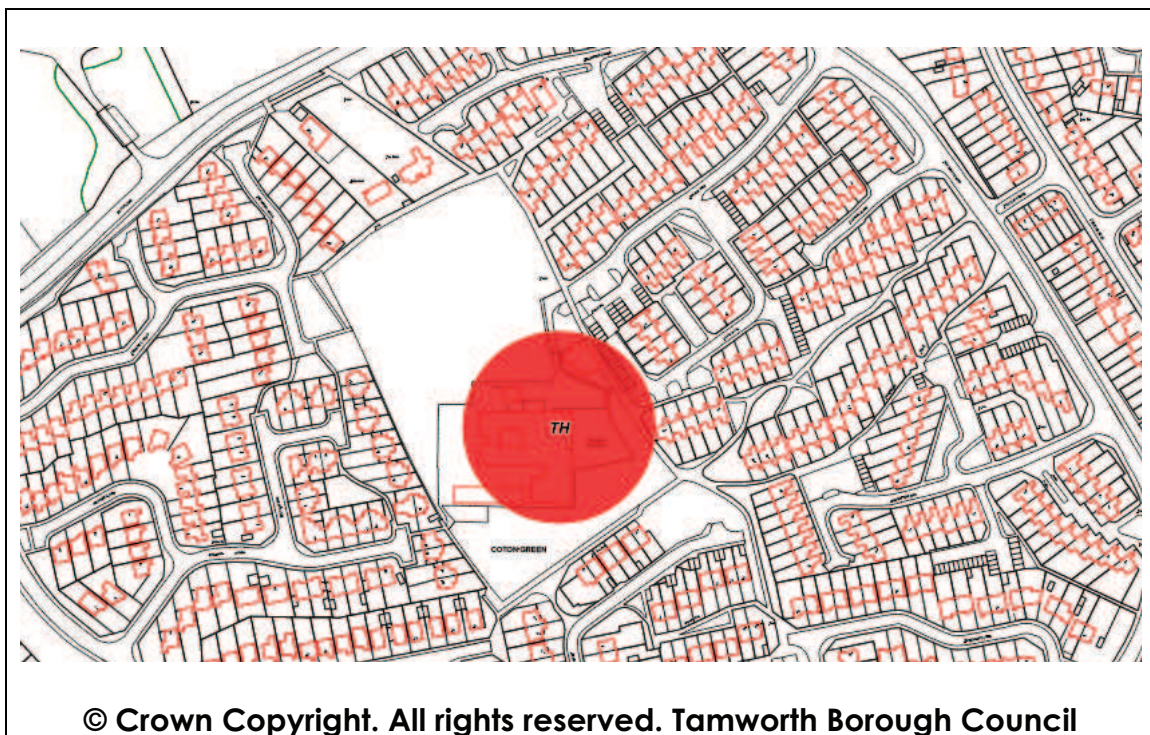
County Council Division: Perrycrofts

Borough Ward: Mercian

Parish: ~

Polling Place: Coton Green Village Hall
Kipling Rise
Coton Green
Tamworth

Polling Station: Coton Green Village Hall




© Crown Copyright. All rights reserved. Tamworth Borough Council

Facilities

Parking
Toilet facilities (including disabled facilities)
Suitable access to building for disabled

Comments

Polling District Reference: TI
Parliamentary Constituency: Tamworth
County Council Division: Bolebridge
Borough Ward: Mercian
Parish: ~
Polling Place: Moorgate Junior School
Hospital Street
Tamworth
B79 7EE
Polling Station: Moorgate Junior School



Facilities

Parking
Toilet facilities (including disabled facilities)
Steps up to building but portable ramp is available

Comments

Polling District Reference: TJ

Parliamentary Constituency: Tamworth

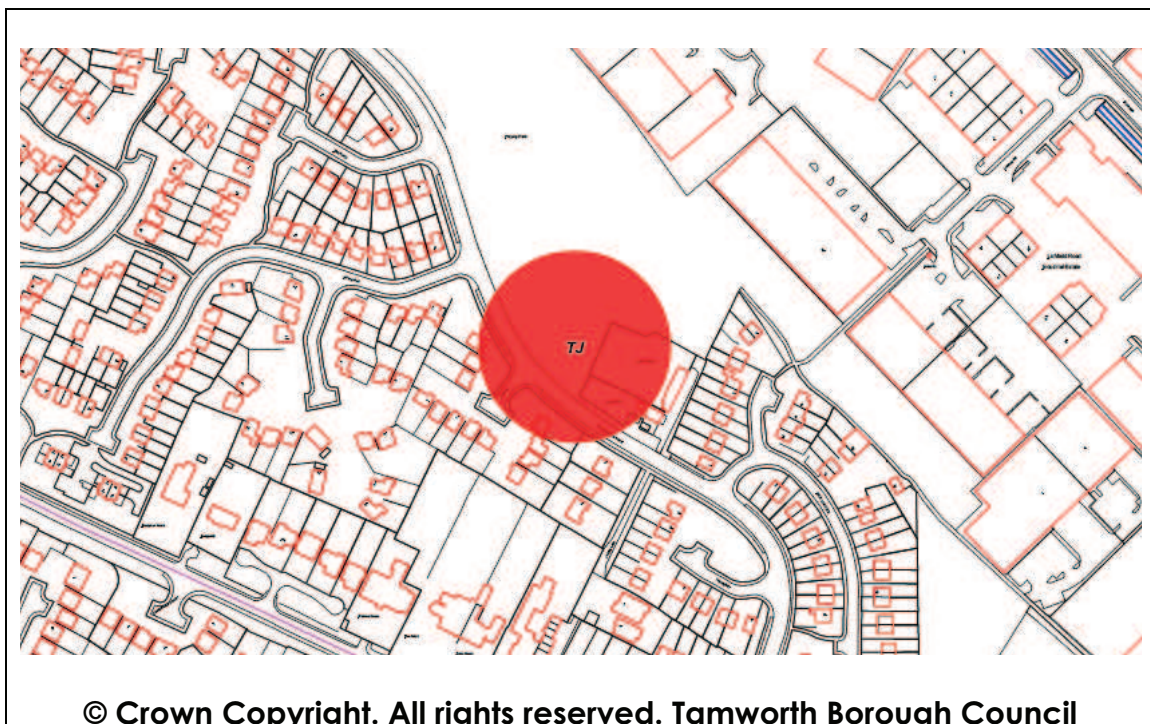
County Council Division: Bolebridge

Borough Ward: Mercian

Parish: ~

Polling Place: Buckingham Road - Temporary Polling Station
Recreation Ground
Buckingham Road
Off Lichfield Road
Tamworth

Polling Station: Buckingham Road - Temporary Polling Station



Facilities

Portable ramp

Comments

Portable polling station located on recreation grounds. Ramps are supplied to enable disabled access.

Polling District Reference: TK

Parliamentary Constituency: Tamworth

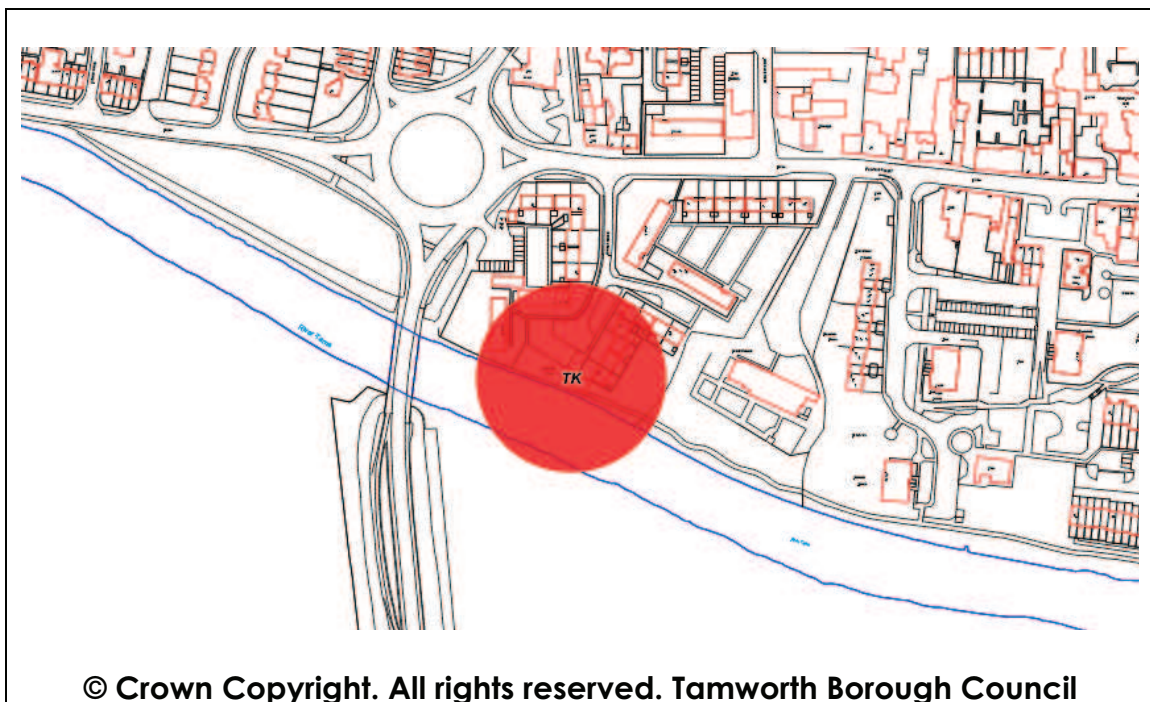
County Council Division: Bolebridge

Borough Ward: Castle

Parish: ~

Polling Place: Sunset Close Community Centre
Off Lichfield Street
Tamworth
B79 7QJ

Polling Station: Sunset Close Community Centre



Facilities

- Parking
- Toilet facilities
- Ramped access to building

Comments

Polling District Reference: TL

Parliamentary Constituency: Tamworth

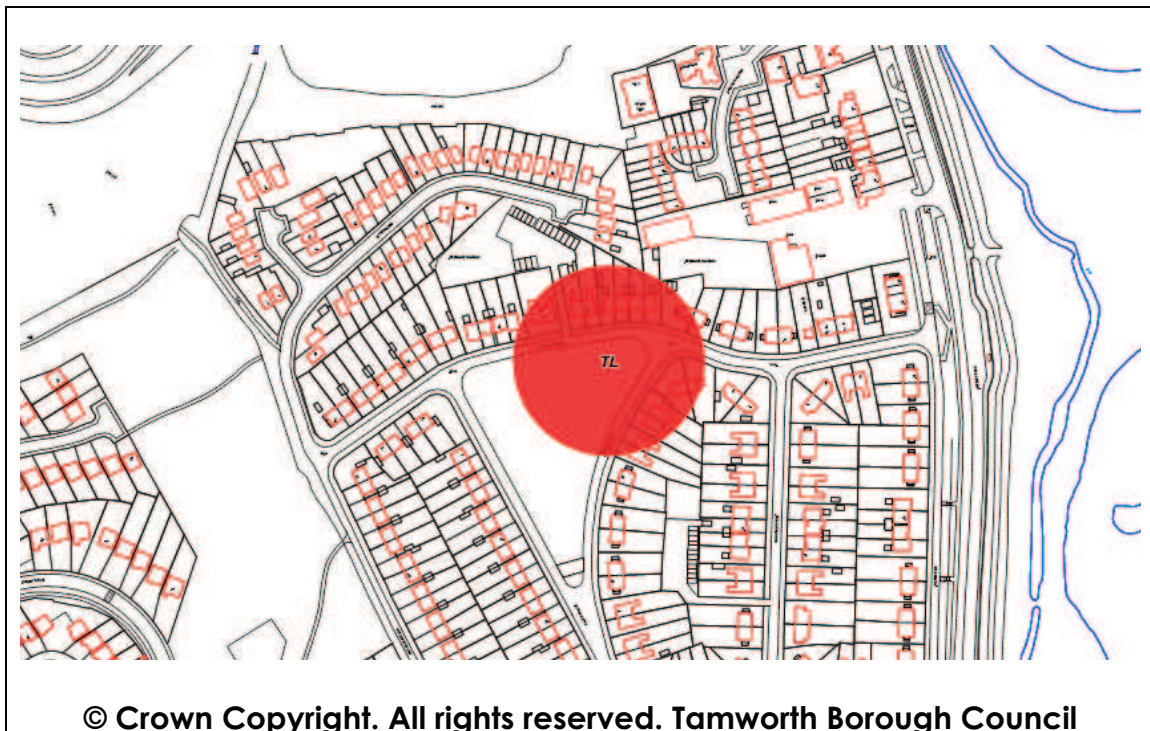
County Council Division: Watling North

Borough Ward: Castle

Parish: ~

Polling Place: The Green - Temporary Polling Station
Sutton Avenue
Milo Crescent
Fazeley Road Estate
Tamworth

Polling Station: The Green - Temporary Polling Station



Facilities

Ramped access

Comments

Portable polling station located on recreation grounds. Ramps are supplied to enable disabled access.

Polling District Reference: TM

Parliamentary Constituency: Tamworth

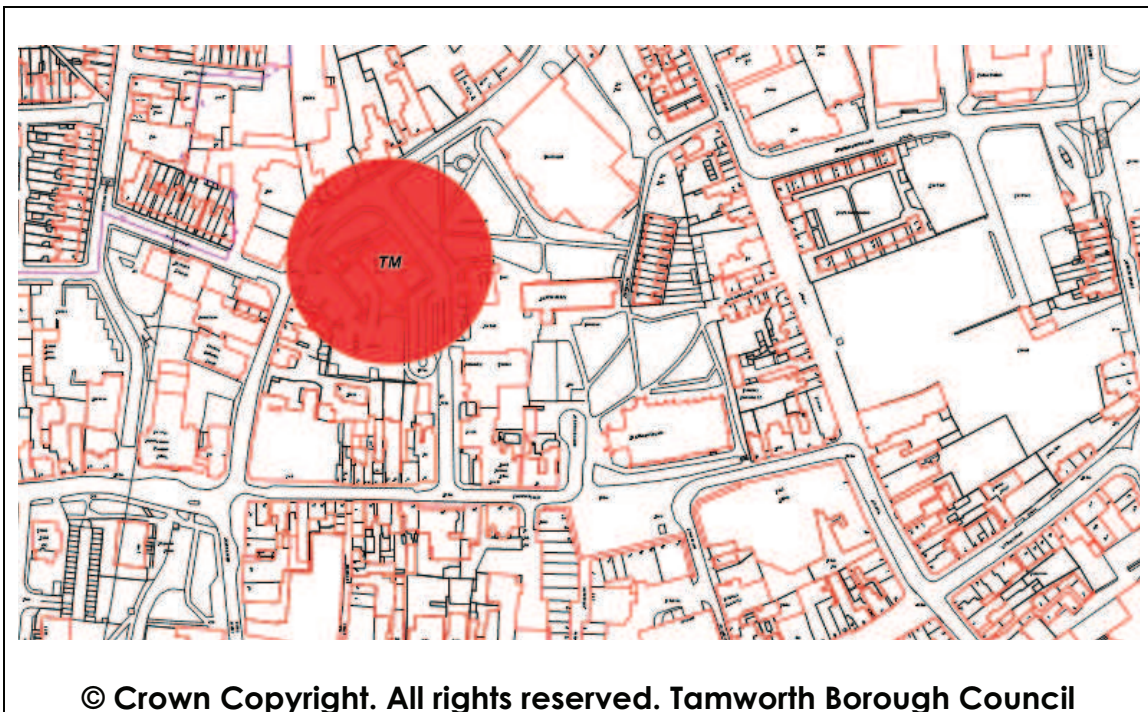
County Council Division: Bolebridge

Borough Ward: Castle

Parish: ~

Polling Place: The Philip Dix Centre
Corporation Street
Tamworth

Polling Station: Room 9, The Philip Dix Centre



Facilities

Pay and Display car park situated close to polling station
Toilet facilities (including disabled facilities)
Level access to building with automatic doors

Comments

Polling District Reference: TN

Parliamentary Constituency: Tamworth

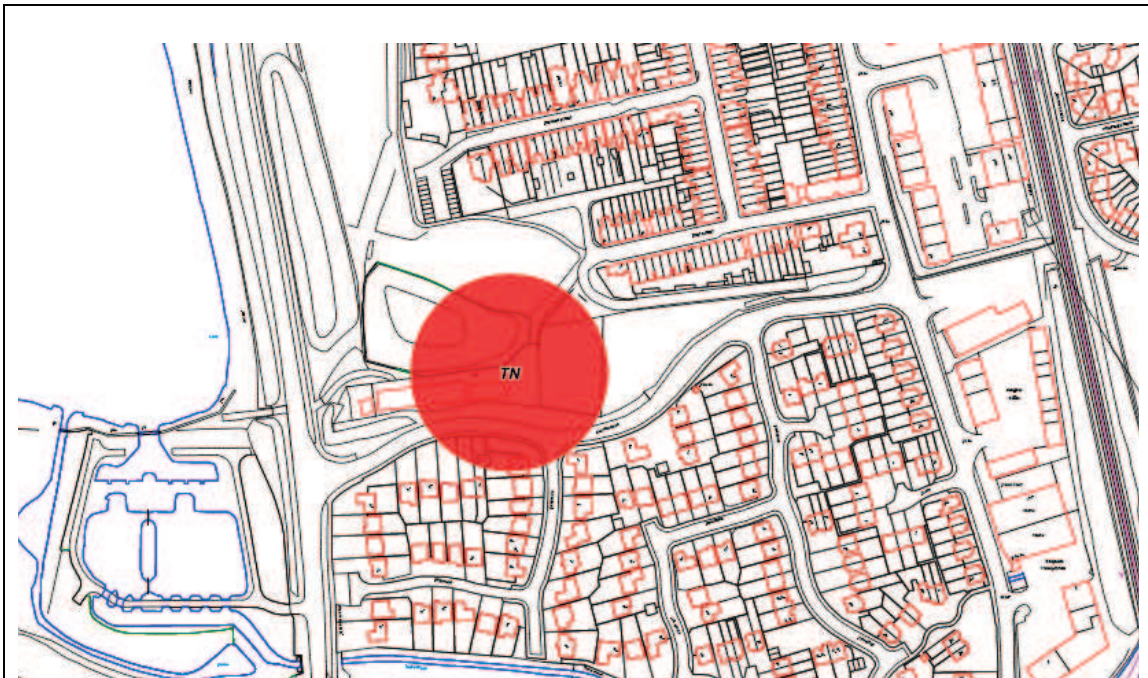
County Council Division: Bolebridge

Borough Ward: Castle

Parish: ~

Polling Place: Sea Cadet Centre, West Street
West Street
Kettlebrook
Tamworth
B77 1AU

Polling Station: Sea Cadet Centre, West Street



© Crown Copyright. All rights reserved. Tamworth Borough Council

Facilities

Parking
Toilet facilities
Ramped access to building

Comments

Polling District Reference: TO

Parliamentary Constituency: Tamworth

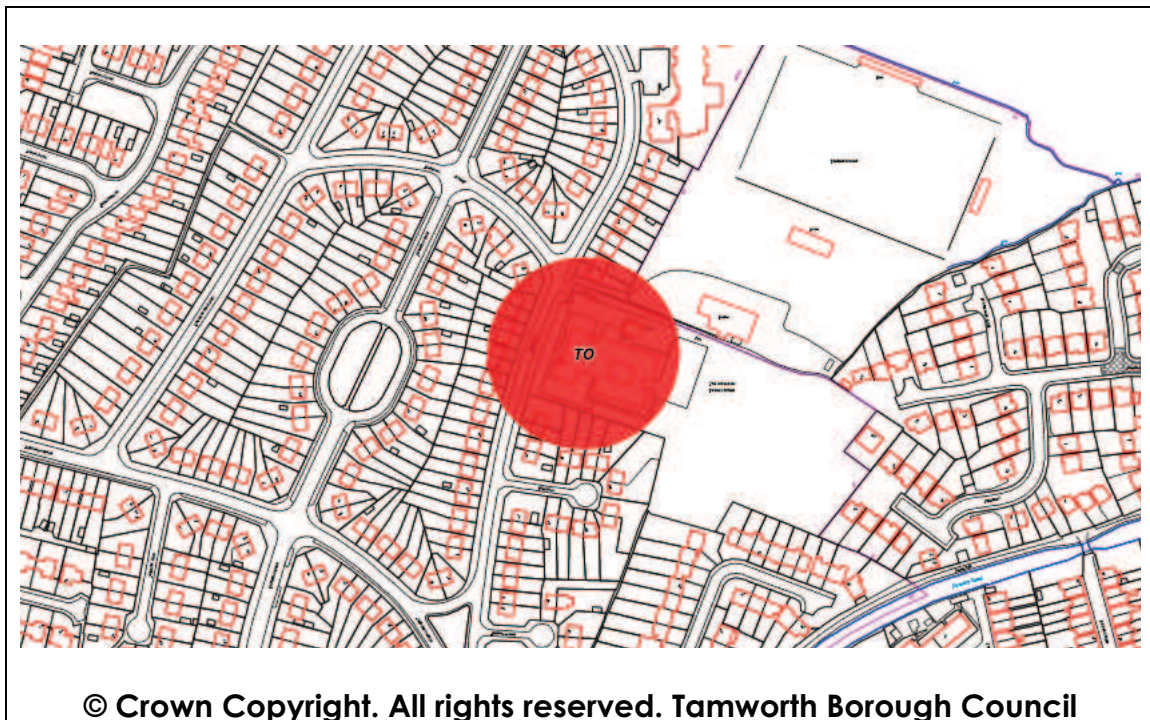
County Council Division: Amington

Borough Ward: Bolehall

Parish: ~

Polling Place: Ankermoor Primary School
Rene Road
Bolehall
Tamworth
B77 3NW

Polling Station: Ankermoor Primary School



Facilities

Parking
Toilet facilities (no disabled facilities)
Ramped access to building

Comments

Polling District Reference: TP

Parliamentary Constituency: Tamworth

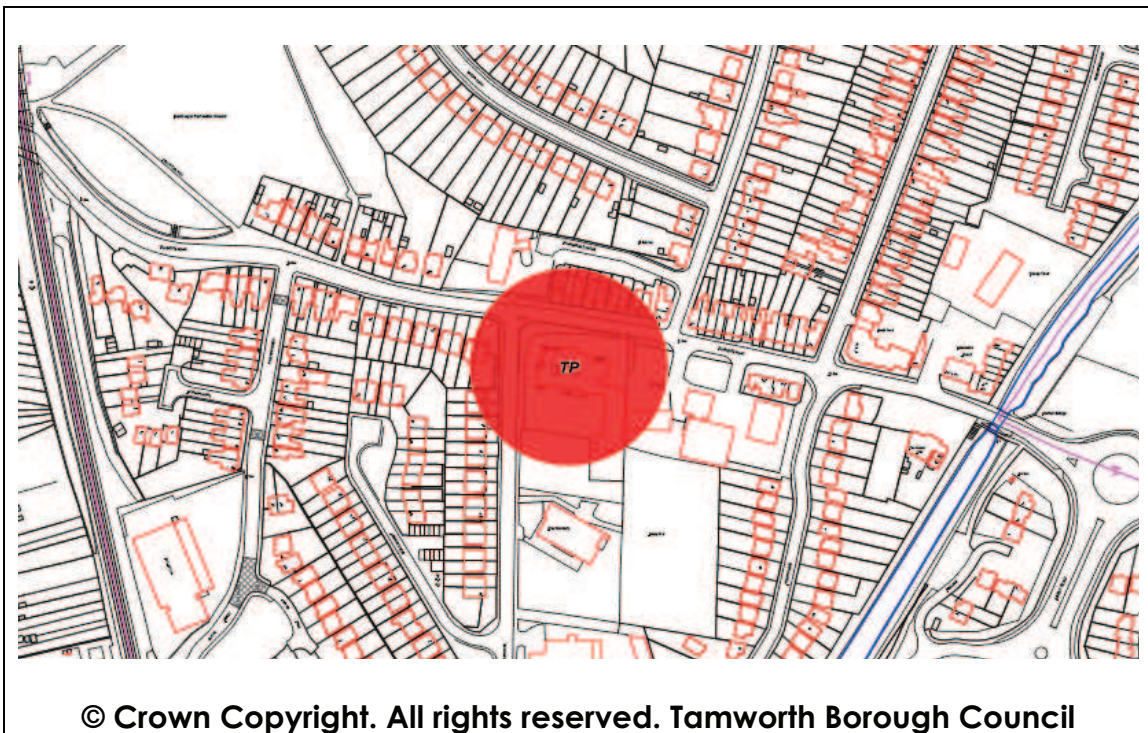
County Council Division: Bolebridge

Borough Ward: Bolehall

Parish: ~

Polling Place: William McGregor Primary School
Glascote Road
Tamworth
B77 2AF

Polling Station: William McGregor Primary School

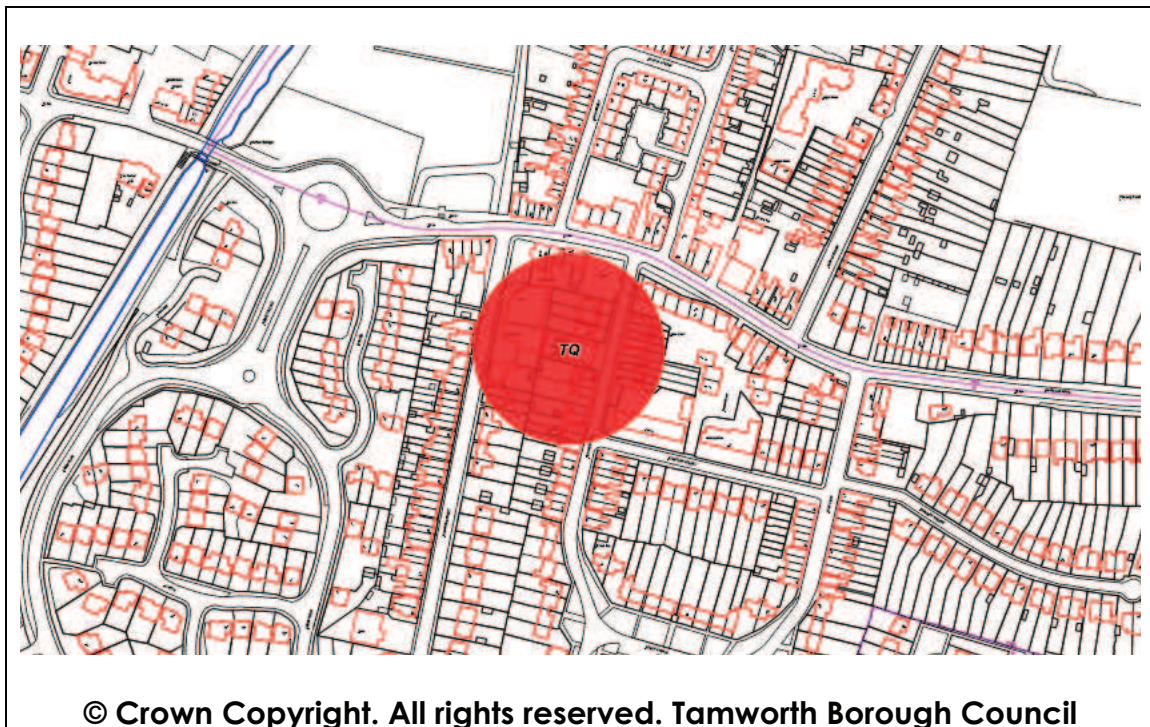


Facilities

Parking
Toilet facilities (including disabled facilities)
Ramped access to building

Comments

Polling District Reference: TQ
Parliamentary Constituency: Tamworth
County Council Division: Bolebridge
Borough Ward: Bolehall
Parish: ~
Polling Place: Glascote Methodist Church
Neville Street
Glascote
Tamworth
B77 2BA
Polling Station: Glascote Methodist Church



Facilities

No Parking available on site
Toilet facilities
Ramped access to building

Comments

Polling District Reference: TR

Parliamentary Constituency: Tamworth

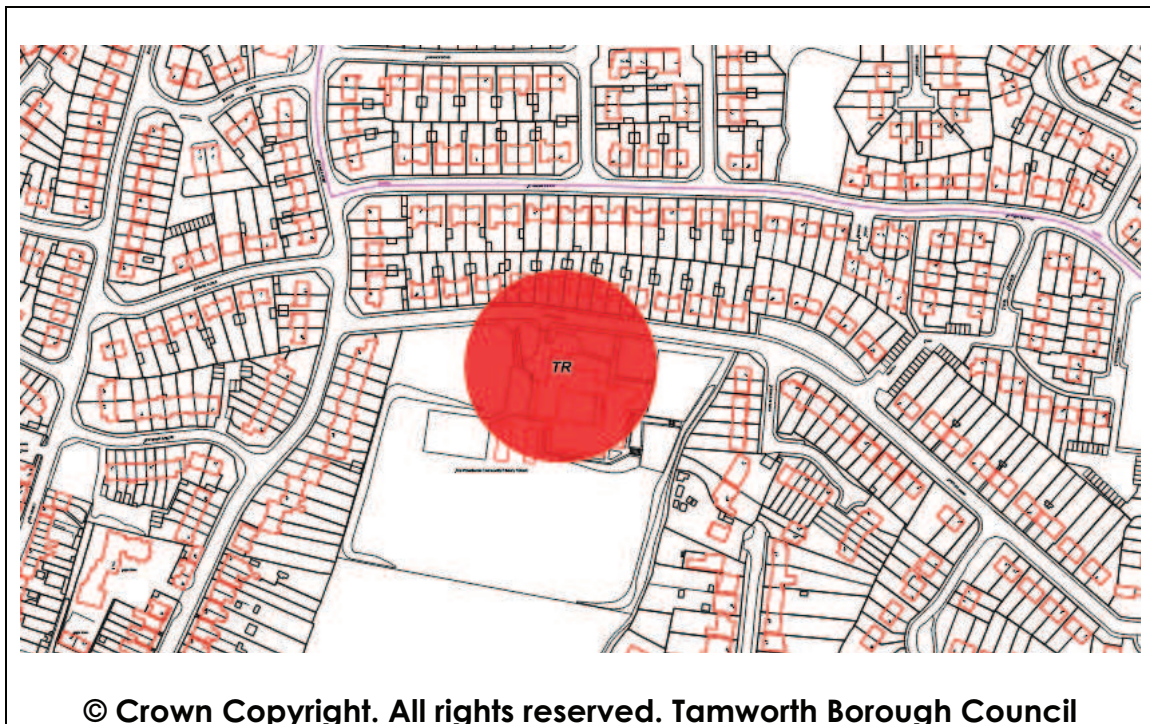
County Council Division: Amington

Borough Ward: Bolehall

Parish: ~

Polling Place: Woodlands Primary School
Canning Road
Glascote
Tamworth
B77 3JX

Polling Station: Woodlands Primary School



Facilities

Parking
Toilet facilities (including disabled facilities)
Ramped access to building

Comments

Polling District Reference: TS

Parliamentary Constituency: Tamworth

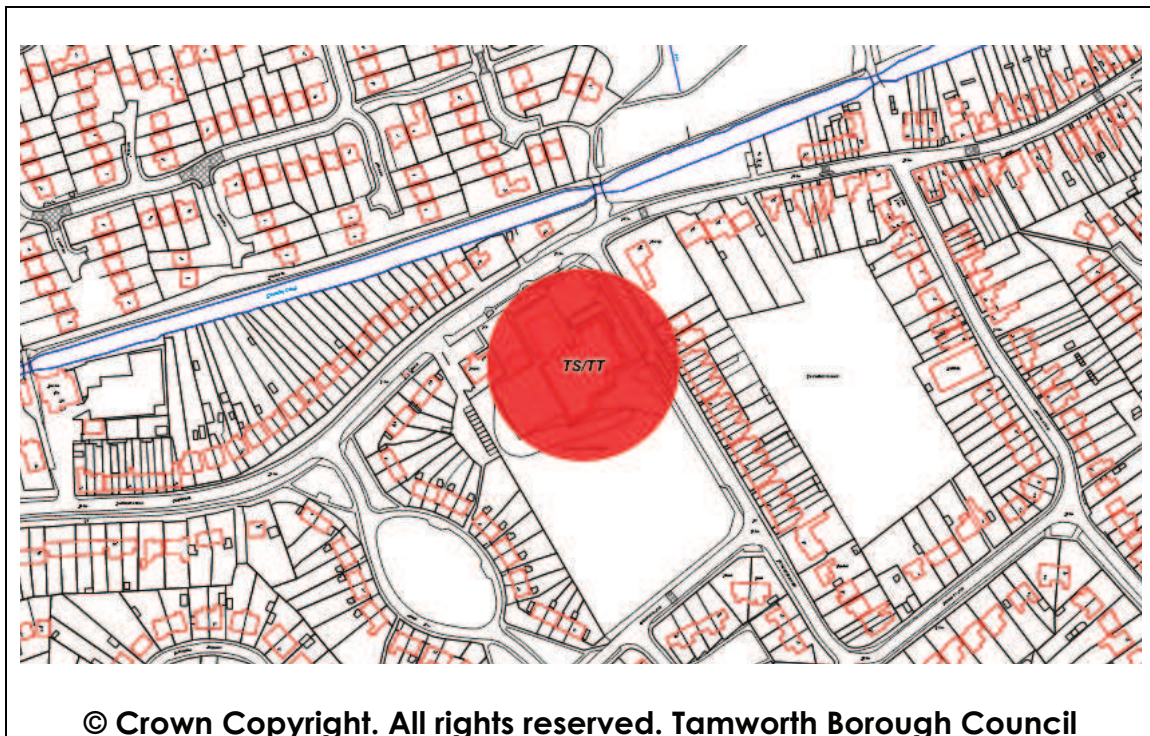
County Council Division: Amington

Borough Ward: Amington

Parish: ~

Polling Place: Florendine Primary School
Florendine Street
Amington
Tamworth
B77 3DD

Polling Station: Florendine Primary School



Facilities

Parking
Toilet facilities (including disabled facilities)
Ramped access to building

Comments

Polling District Reference: TT

Parliamentary Constituency: Tamworth

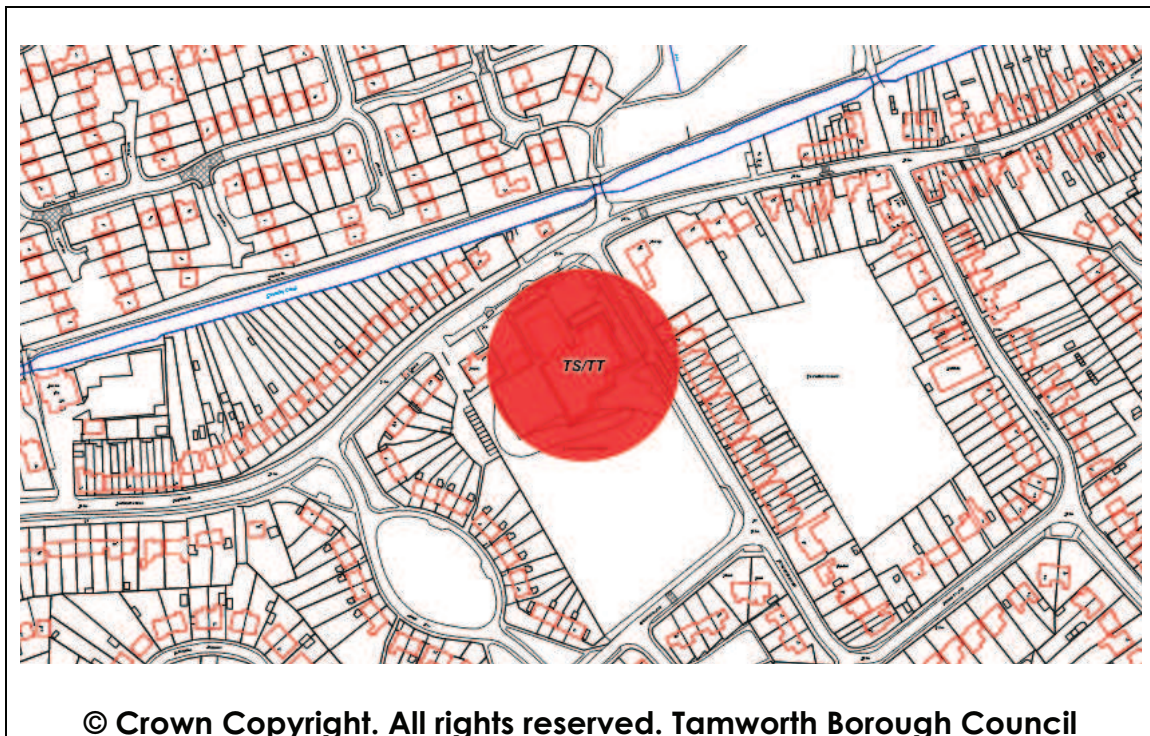
County Council Division: Amington

Borough Ward: Amington

Parish: ~

Polling Place: Florendine Primary School
Florendine Street
Amington
Tamworth
B77 3DD

Polling Station: Florendine Primary School



Facilities

- Parking
- Toilet facilities
- Ramped access to building

Comments

Polling District Reference: TU

Parliamentary Constituency: Tamworth

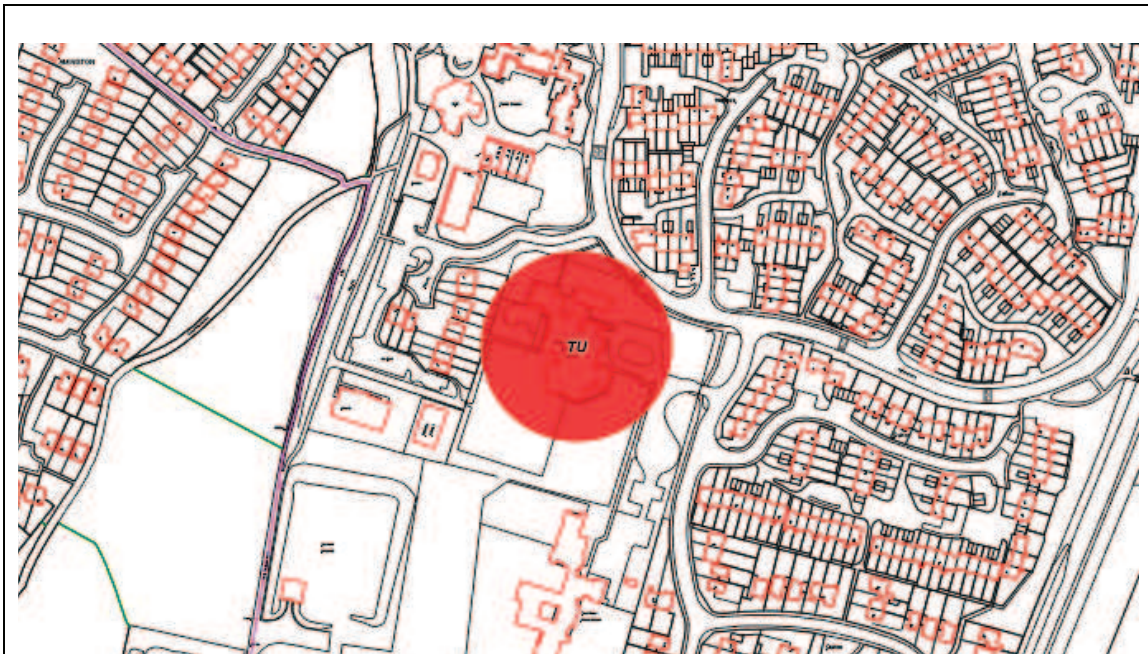
County Council Division: Amington

Borough Ward: Amington

Parish: ~

Polling Place: Amington Heath Primary School
Quince
Amington
Tamworth
B77 4EN

Polling Station: Amington Heath Primary School



© Crown Copyright. All rights reserved. Tamworth Borough Council

Facilities

Parking
Toilet facilities (no disabled facilities)
Ramped access to building

Comments

Polling District Reference: TV

Parliamentary Constituency: Tamworth

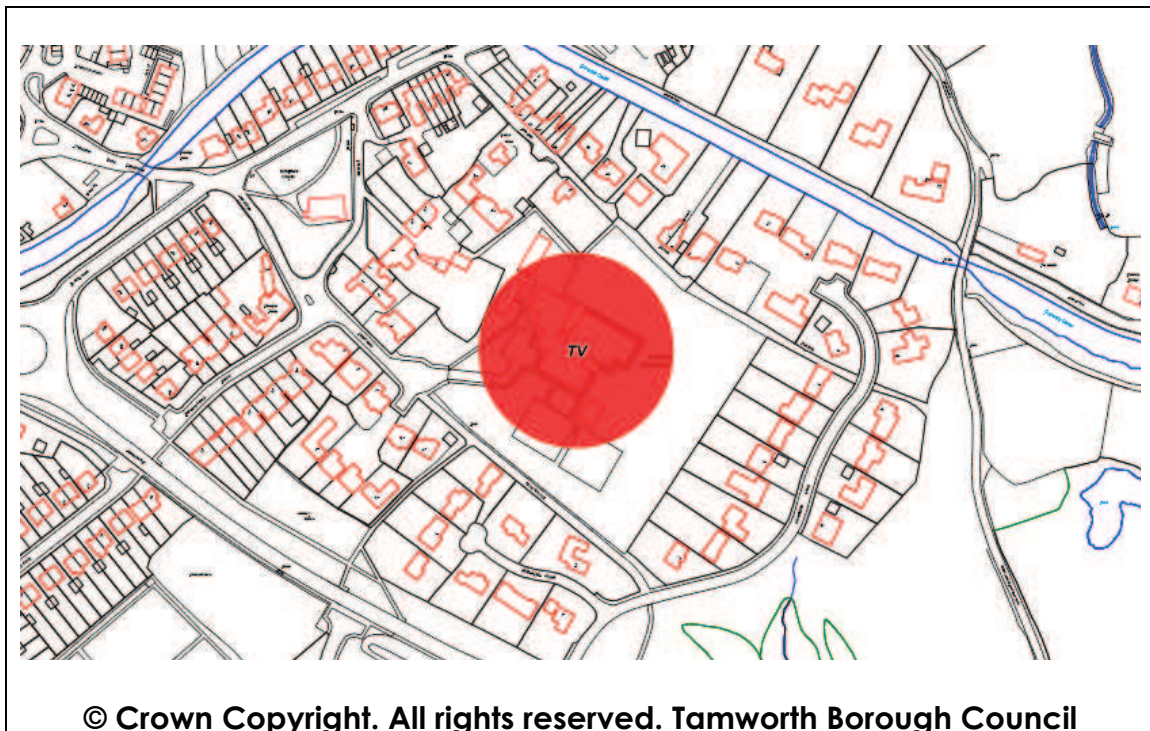
County Council Division: Amington

Borough Ward: Amington

Parish: ~

Polling Place: Greenacres Primary School
Levett Road
Amington
Tamworth
B77 4AB

Polling Station: Greenacres Primary School



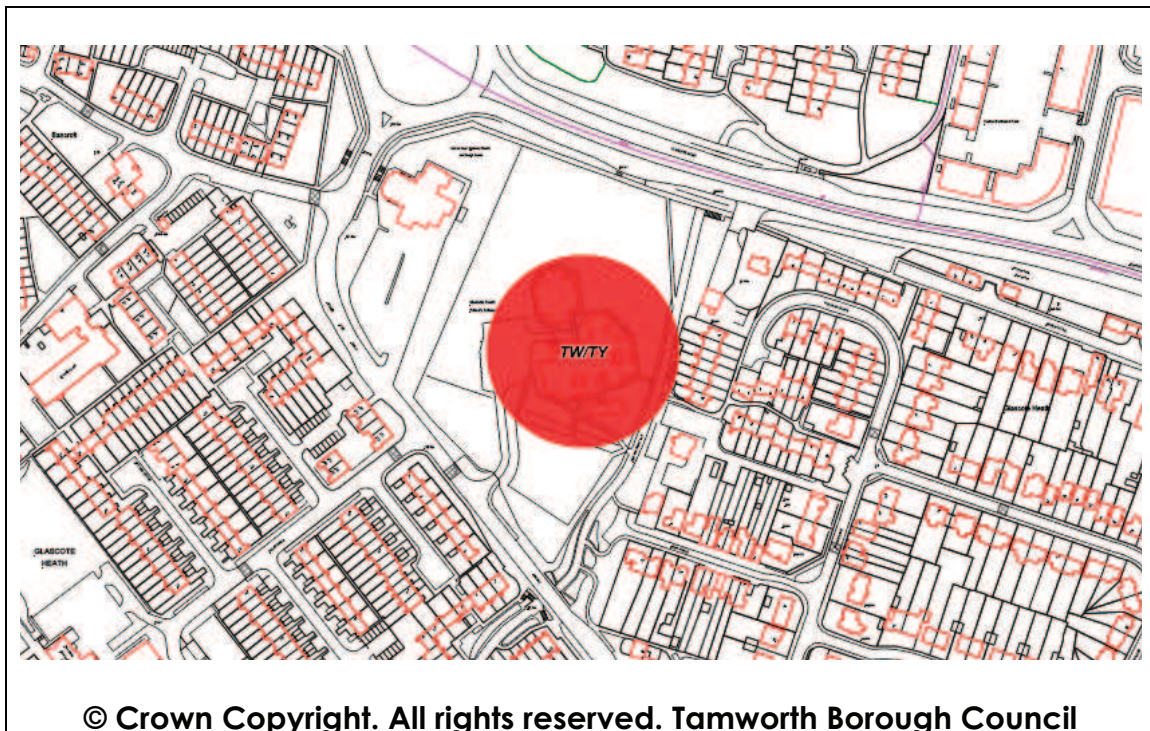
© Crown Copyright. All rights reserved. Tamworth Borough Council

Facilities

No parking on site
Toilet facilities
Suitable access for disabled

Comments

Polling District Reference: TW
Parliamentary Constituency: Tamworth
County Council Division: Amington
Borough Ward: Glascote
Parish: ~
Polling Place: Glascote Heath Primary School
Silver Link Road
Glascote Heath
Tamworth
B77 2EA
Polling Station: Glascote Heath Primary School



Facilities

Parking
Toilet facilities (including disabled facilities)
Suitable access for disabled

Comments

Polling District Reference: TX

Parliamentary Constituency: Tamworth

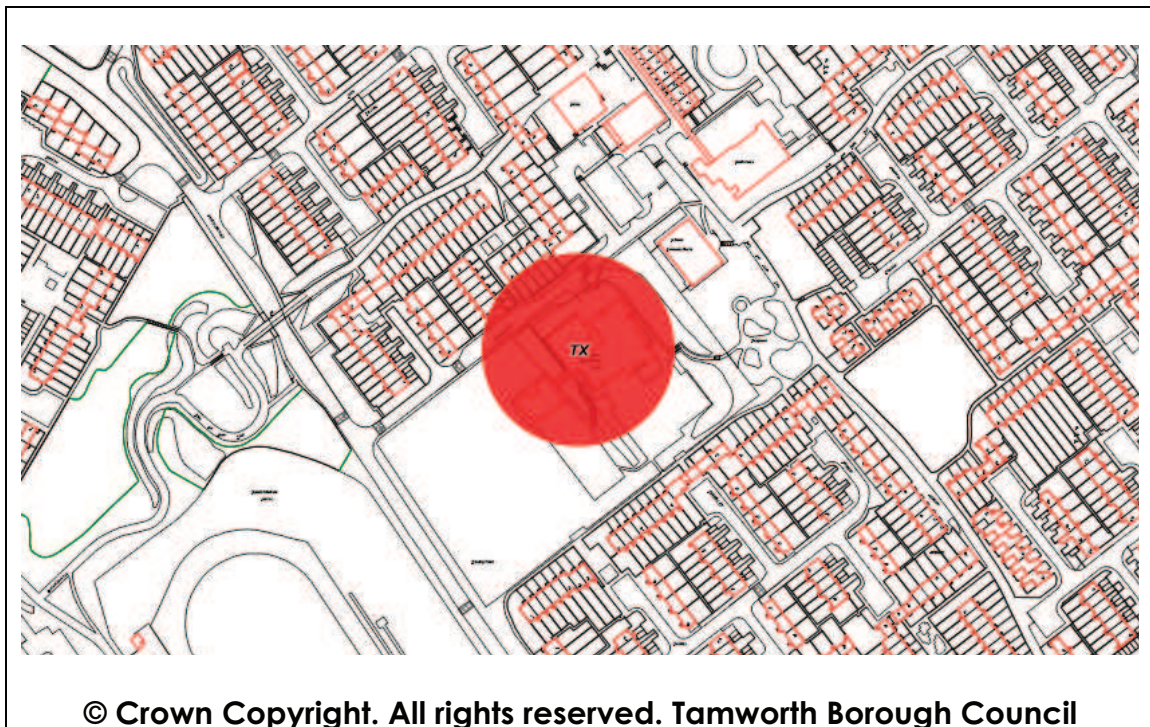
County Council Division: Stonydelph

Borough Ward: Glascote

Parish: ~

Polling Place: Oakhill Primary School
Hawksworth
Glascote Heath
Tamworth
B77 2HH

Polling Station: Oakhill Primary School

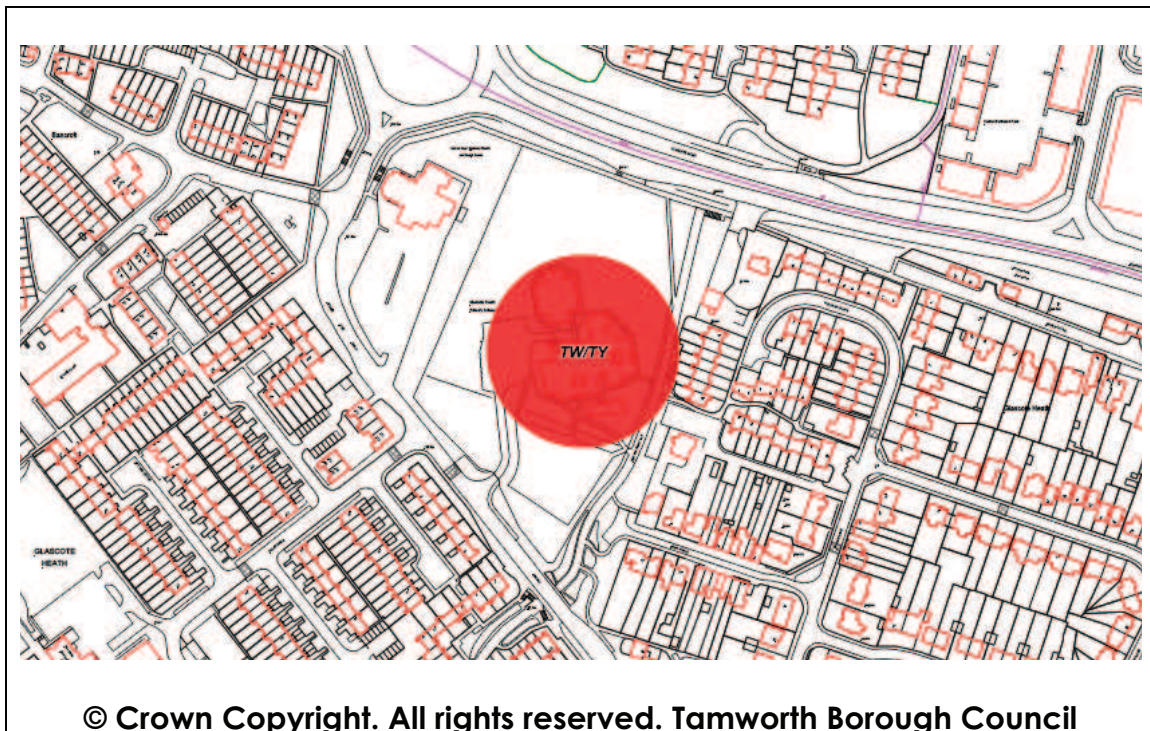


Facilities

Parking
Toilet facilities (including disabled facilities)
Portable ramp provided by Tamworth Borough Council

Comments

Polling District Reference: TY
Parliamentary Constituency: Tamworth
County Council Division: Stonydelph
Borough Ward: Glascote
Parish: ~
Polling Place: Glascote Heath Primary School
Silver Link Road
Glascote Heath
Tamworth
B77 2EA
Polling Station: Glascote Heath Primary School

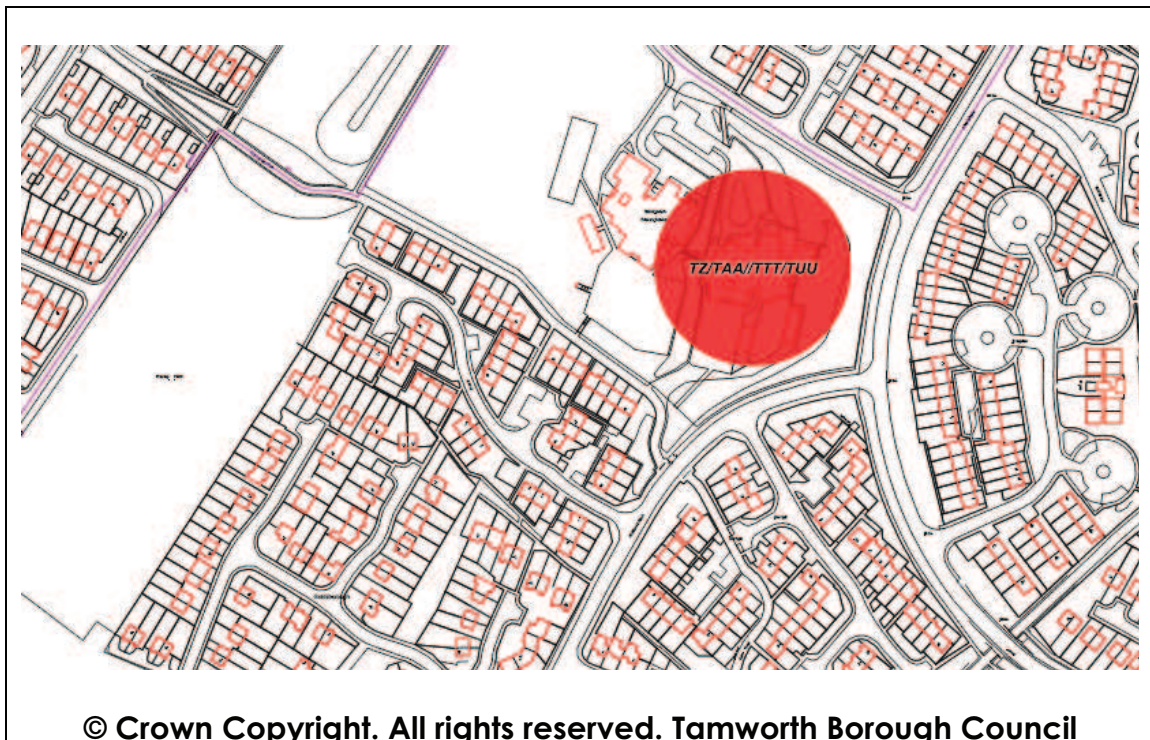


Facilities

Parking
Toilet facilities (including disabled facilities)
Suitable access for disabled

Comments

Polling District Reference: TZ
Parliamentary Constituency: Tamworth
County Council Division: Stonydelph
Borough Ward: Glascote
Parish: ~
Polling Place: Stonydelph Primary School
Crowden Road
Stonydelph
Tamworth
B77 4LS
Polling Station: Stonydelph Primary School

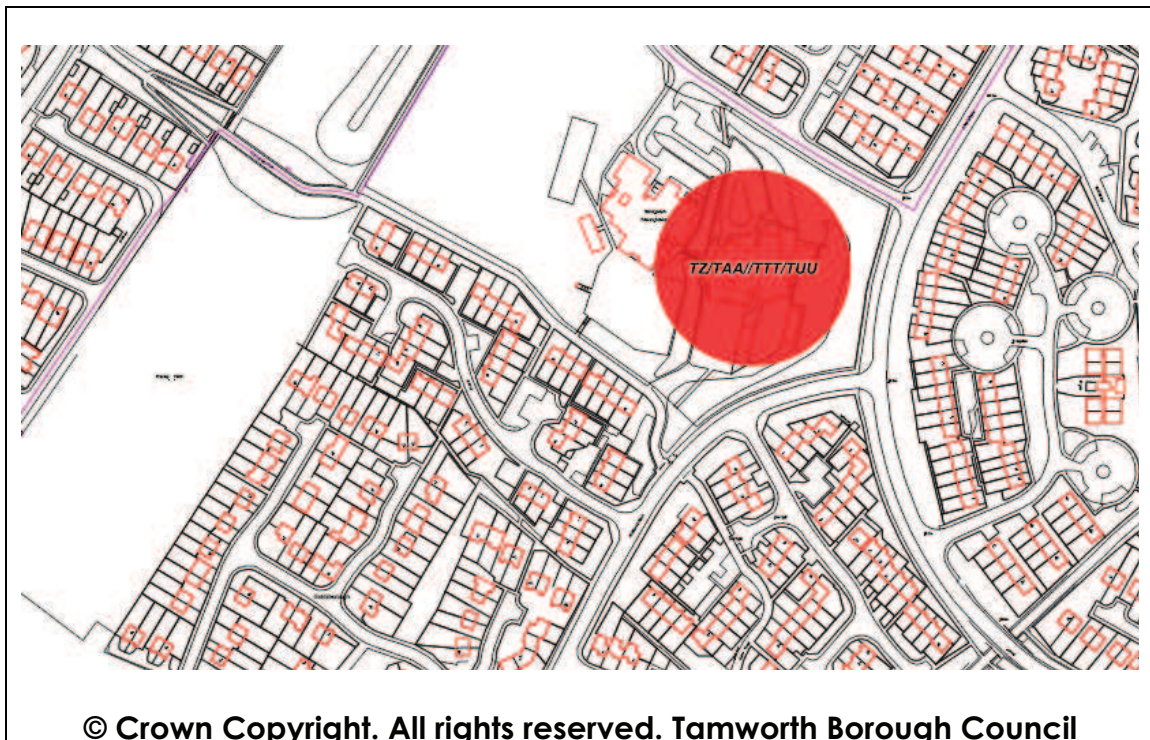


Facilities

Parking
Toilet facilities (including disabled facilities)
Portable ramp available

Comments

Polling District Reference: TAA
Parliamentary Constituency: Tamworth
County Council Division: Stonydelph
Borough Ward: Glascote
Parish: ~
Polling Place: Stonydelph Primary School
Crowden Road
Stonydelph
Tamworth
B77 4LS
Polling Station: Stonydelph Primary School



Facilities

Parking
Toilet facilities (including disabled facilities)
Portable ramp available

Comments

Polling District Reference: TBB

Parliamentary Constituency: Tamworth

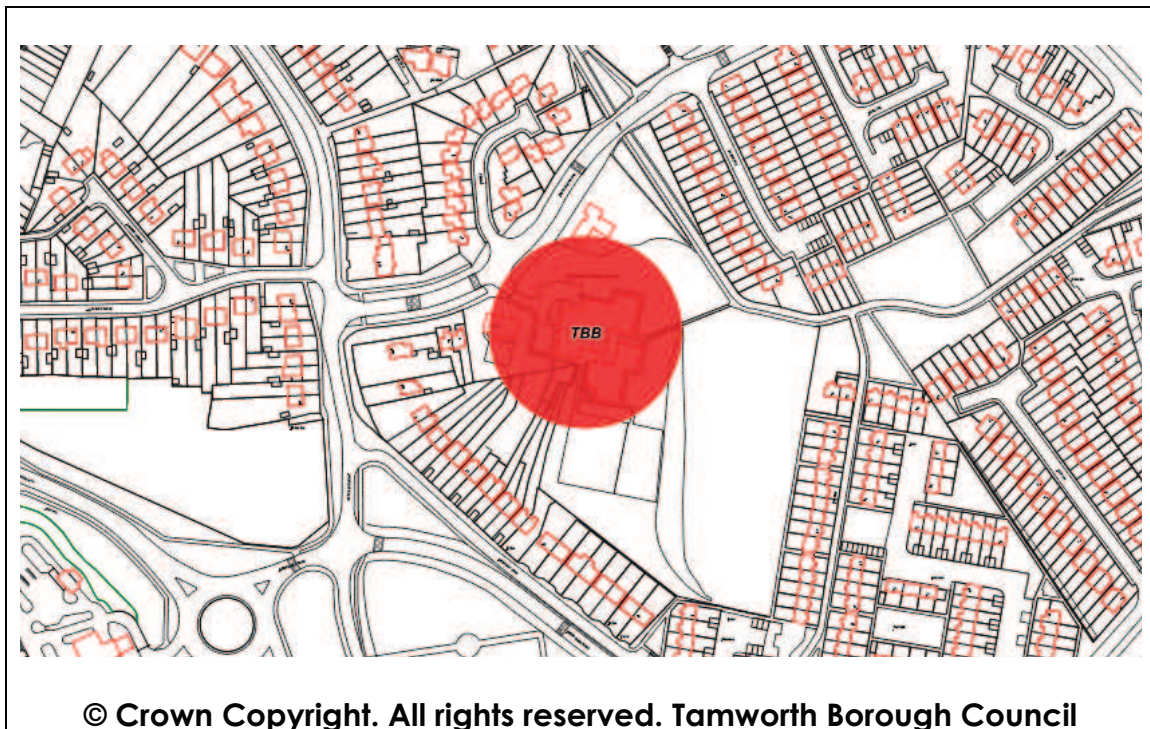
County Council Division: Watling North

Borough Ward: Belgrave

Parish: ~

Polling Place: Birds Bush Primary School
Birds Bush Road
Belgrave
Tamworth
B77 2NE

Polling Station: Main Hall, Birds Bush Primary School



Facilities

Parking
Toilet facilities
Ramp from car park
Wide access double doors to entrance and main hall

Comments

Polling District Reference: TCC

Parliamentary Constituency: Tamworth

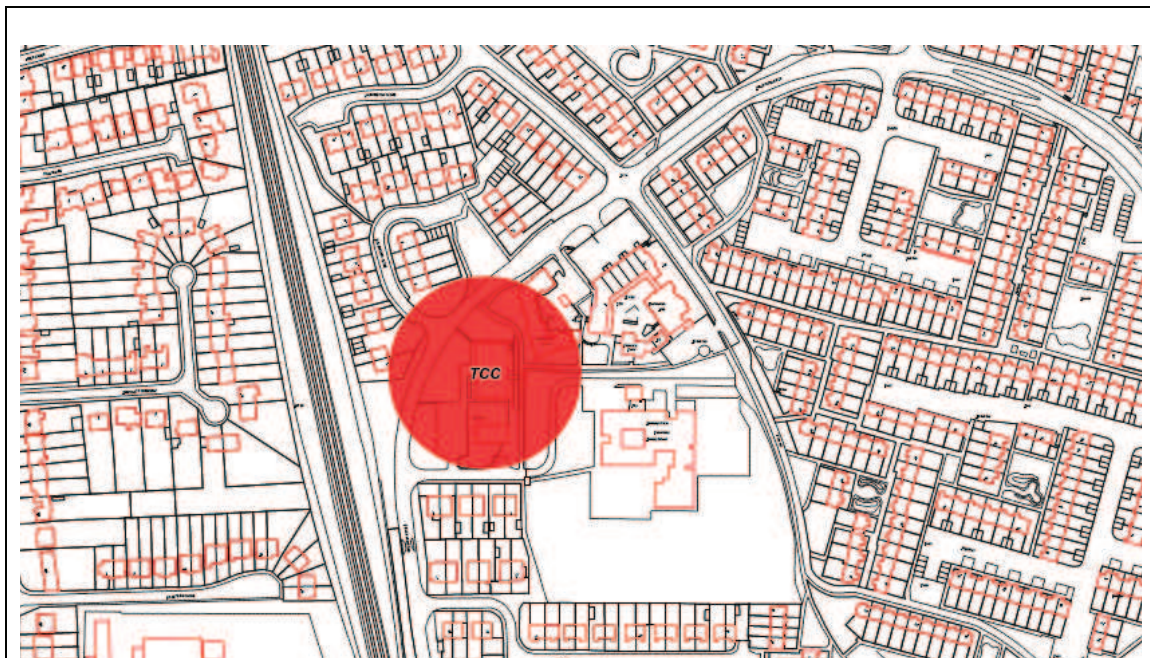
County Council Division: Watling North

Borough Ward: Belgrave

Parish: ~

Polling Place: Tamworth Baptist Church
Derwent
Belgrave
Tamworth
B77 2LA

Polling Station: Tamworth Baptist Church



© Crown Copyright. All rights reserved. Tamworth Borough Council

Facilities

Parking (including disabled spaces)
Toilet facilities (including disabled facilities)
Level access to building

Comments

Polling District Reference: TDD

Parliamentary Constituency: Tamworth

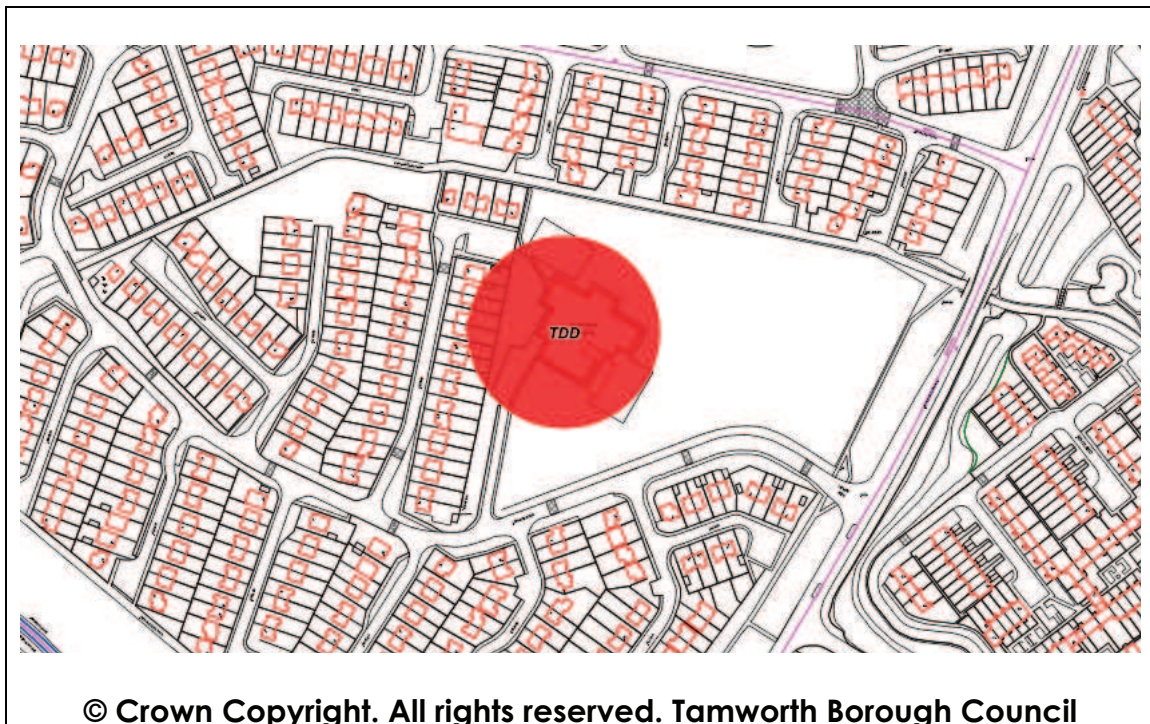
County Council Division: Bolebridge

Borough Ward: Belgrave

Parish: ~

Polling Place: Lakeside Primary School
Leyland Road
Glascote
Tamworth
B77 2SA

Polling Station: Lakeside Primary School



Facilities

Parking
Toilet facilities
Portable ramp available

Comments

Polling District Reference: TEE

Parliamentary Constituency: Tamworth

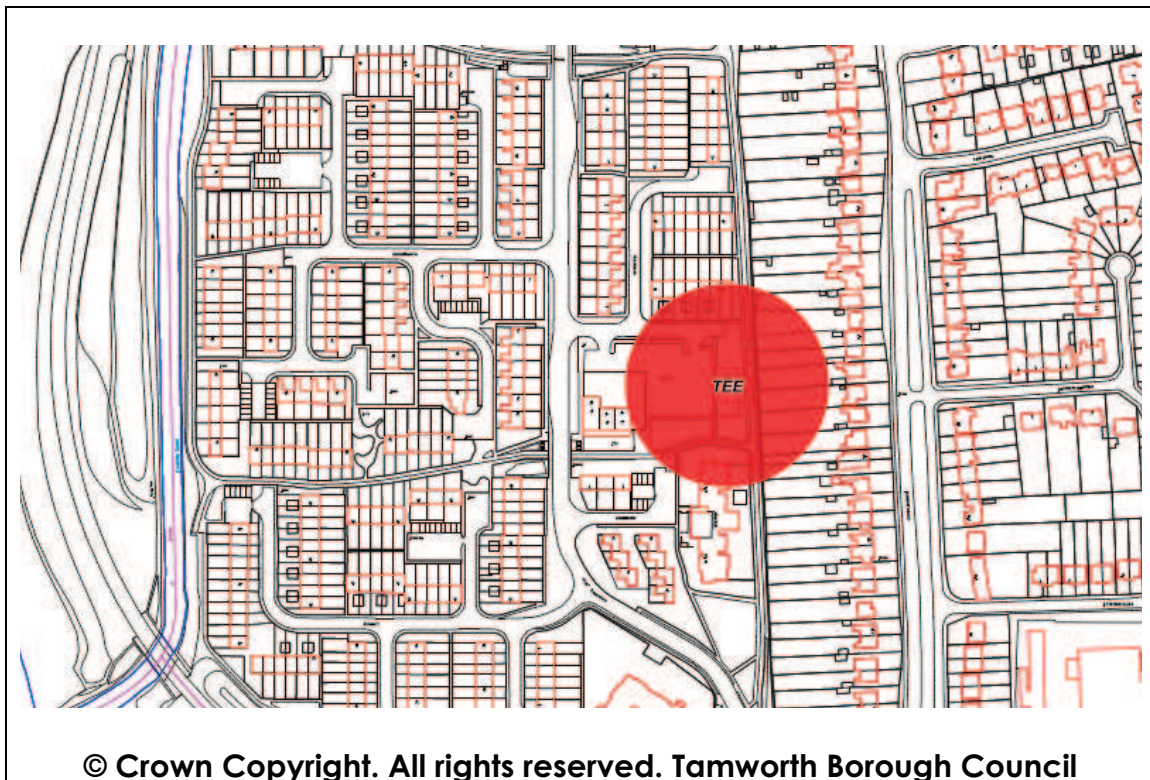
County Council Division: Watling North

Borough Ward: Belgrave

Parish: ~

Polling Place: Park Farm Community Centre
Greatmead
Kettlebrook
Tamworth
B77 1DL

Polling Station: Park Farm Community Centre



Facilities

Parking
Toilet facilities (including disabled facilities)
Ramped access to building

Comments

Polling District Reference: TFF

Parliamentary Constituency: Tamworth

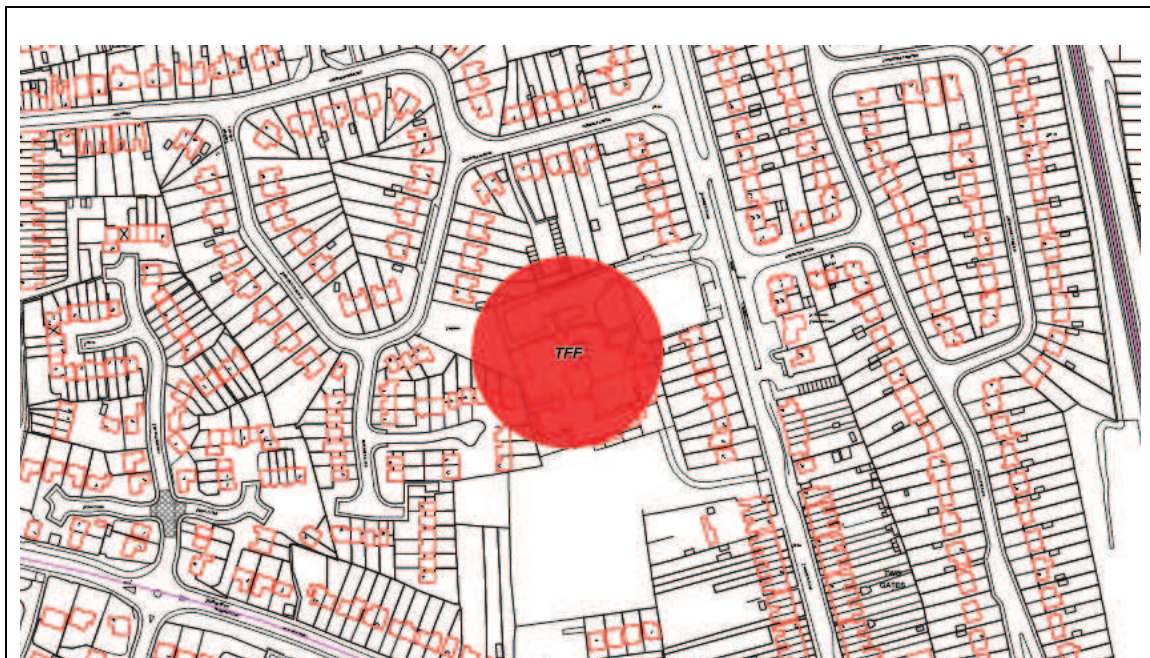
County Council Division: Watling North

Borough Ward: Trinity

Parish: ~

Polling Place: Two Gates Primary School
Tamworth Road
Two Gates
Tamworth
B77 1EN

Polling Station: Two Gates Primary School



© Crown Copyright. All rights reserved. Tamworth Borough Council

Facilities

Parking (including disabled parking spaces)
Toilet facilities (including disabled facilities)
Ramped access to building

Comments

Polling District Reference: TGG

Parliamentary Constituency: Tamworth

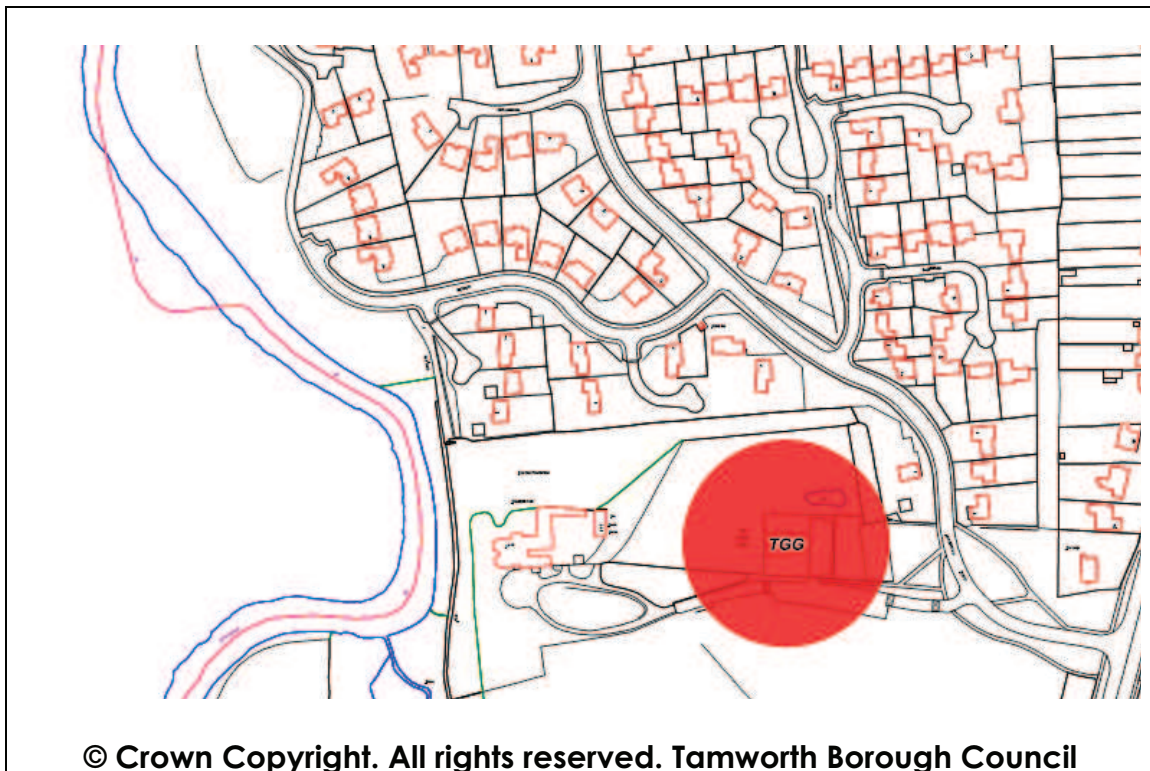
County Council Division: Watling South

Borough Ward: Trinity

Parish: ~

Polling Place: Dorcas Centre
Off Blackwood Road
Dosthill
Tamworth
B77 1JE

Polling Station: Dorcas Centre



Facilities

Parking
Toilet facilities (including disabled facilities)
Ramped access to building

Comments

Polling District Reference: THH

Parliamentary Constituency: Tamworth

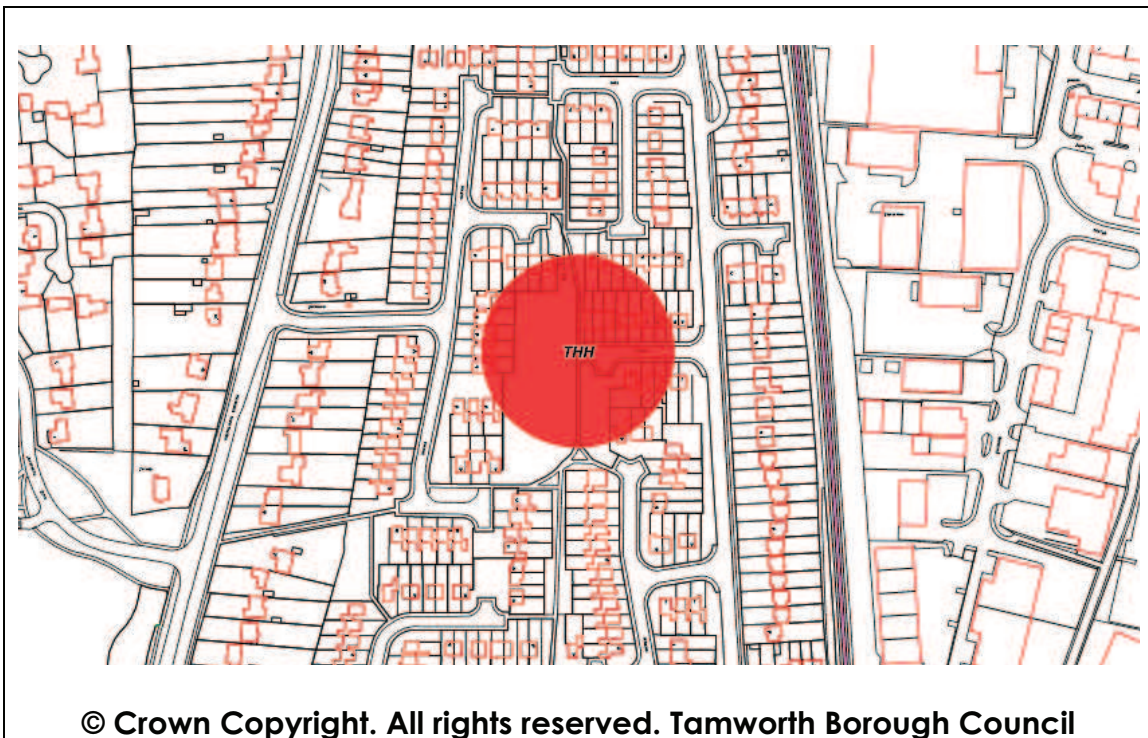
County Council Division: Watling South

Borough Ward: Trinity

Parish: ~

Polling Place: Dorado - Portable Polling Station
Dosthill
Tamworth

Polling Station: Dorado - Portable Polling Station



Facilities

Ramped access

Comments

Portable polling station located on recreation grounds. Ramps are supplied to enable disabled access.

Polling District Reference: T11

Parliamentary Constituency: Tamworth

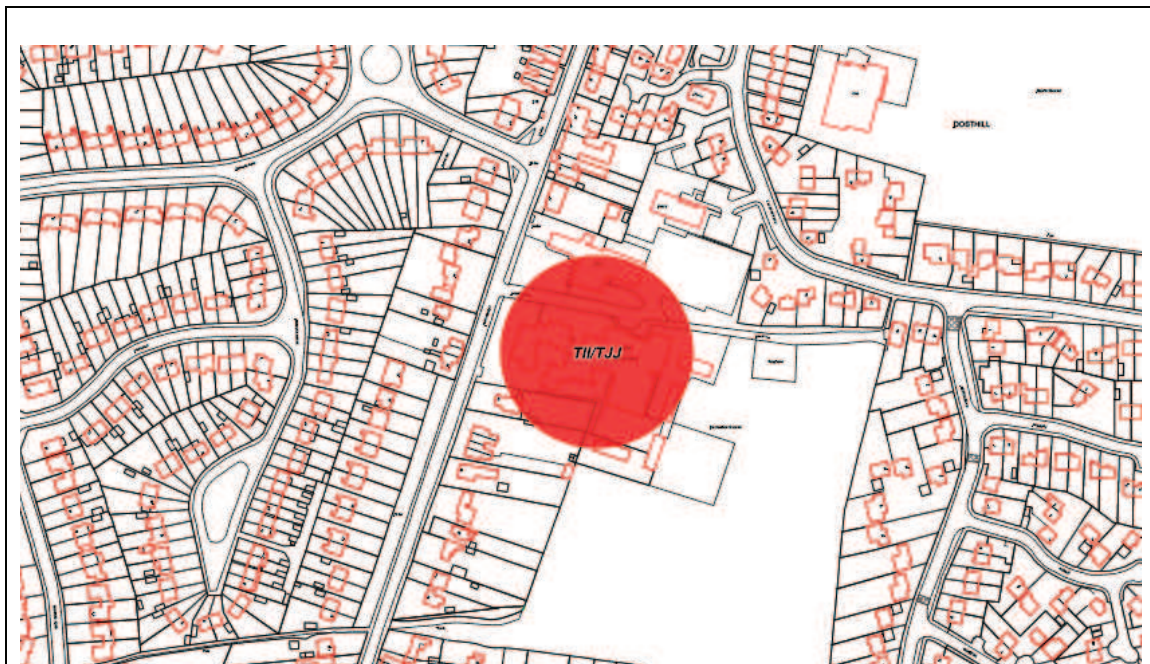
County Council Division: Watling South

Borough Ward: Trinity

Parish: ~

Polling Place: Dosthill Primary School
High Street
Dosthill
Tamworth
B77 1LQ

Polling Station: Dosthill Primary School



© Crown Copyright. All rights reserved. Tamworth Borough Council

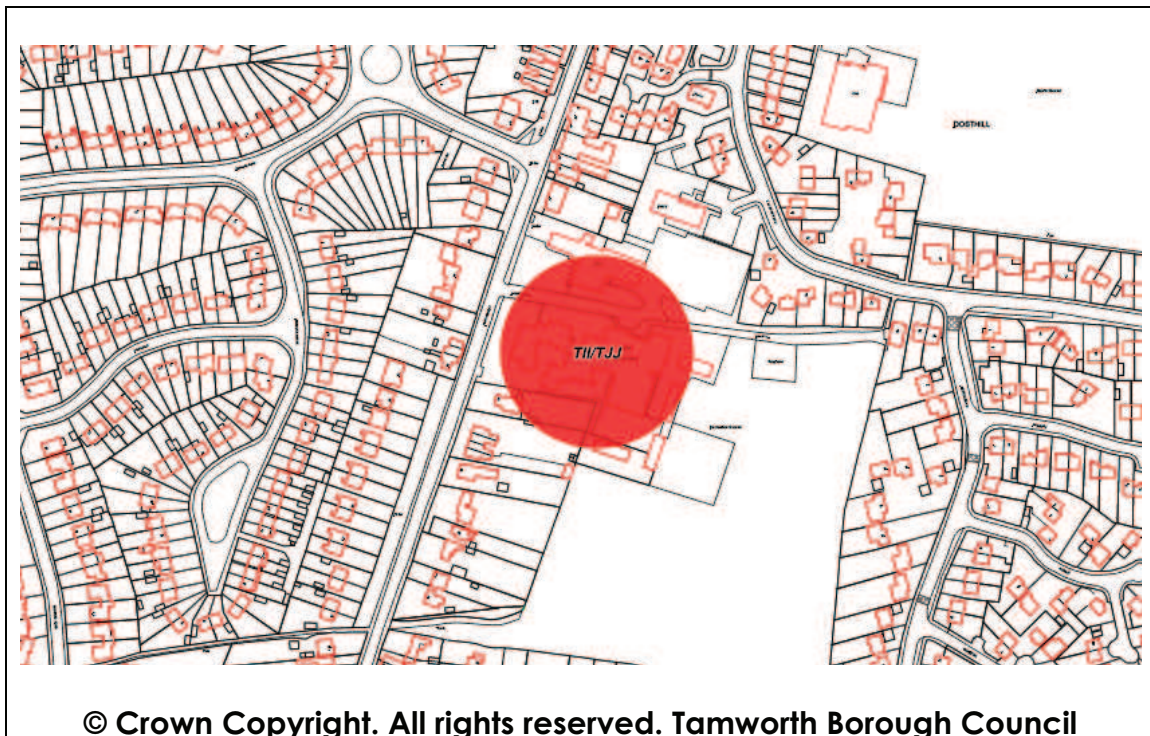
Facilities

No parking facilities on site
Toilet facilities
Ramped access to building

Comments

Tamworth Borough Council is currently exploring the idea of relocating this polling station to Dosthill Boys Club, Cadogan Road, Dosthill, Tamworth, Staffordshire, B77 1PQ. We would be pleased to receive comments on this matter.

Polling District Reference: TJJ
Parliamentary Constituency: Tamworth
County Council Division: Watling South
Borough Ward: Trinity
Parish: ~
Polling Place: Dosthill Primary School
High Street
Dosthill
Tamworth
B77 1LQ
Polling Station: Dosthill Primary School



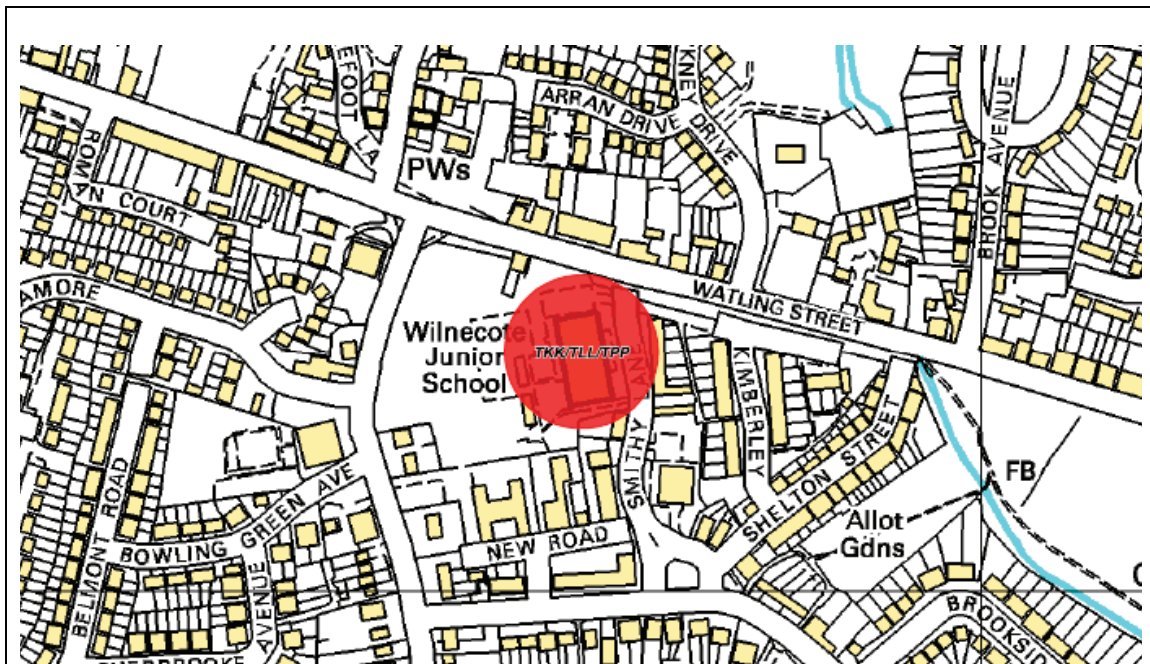
Facilities

No parking facilities on site
Toilet facilities
Ramped access to building

Comments

Tamworth Borough Council is currently exploring the idea of relocating this polling station to Dosthill Boys Club, Cadogan Road, Dosthill, Tamworth, Staffordshire, B77 1PQ. We would be pleased to receive comments on this matter.

Polling District Reference: TKK
Parliamentary Constituency: Tamworth
County Council Division: Watling North
Borough Ward: Wilnecote
Parish: ~
Polling Place: Wilnecote Junior School
Smithy Lane
Wilnecote
Tamworth
B77 5LA
Polling Station: Wilnecote Junior School



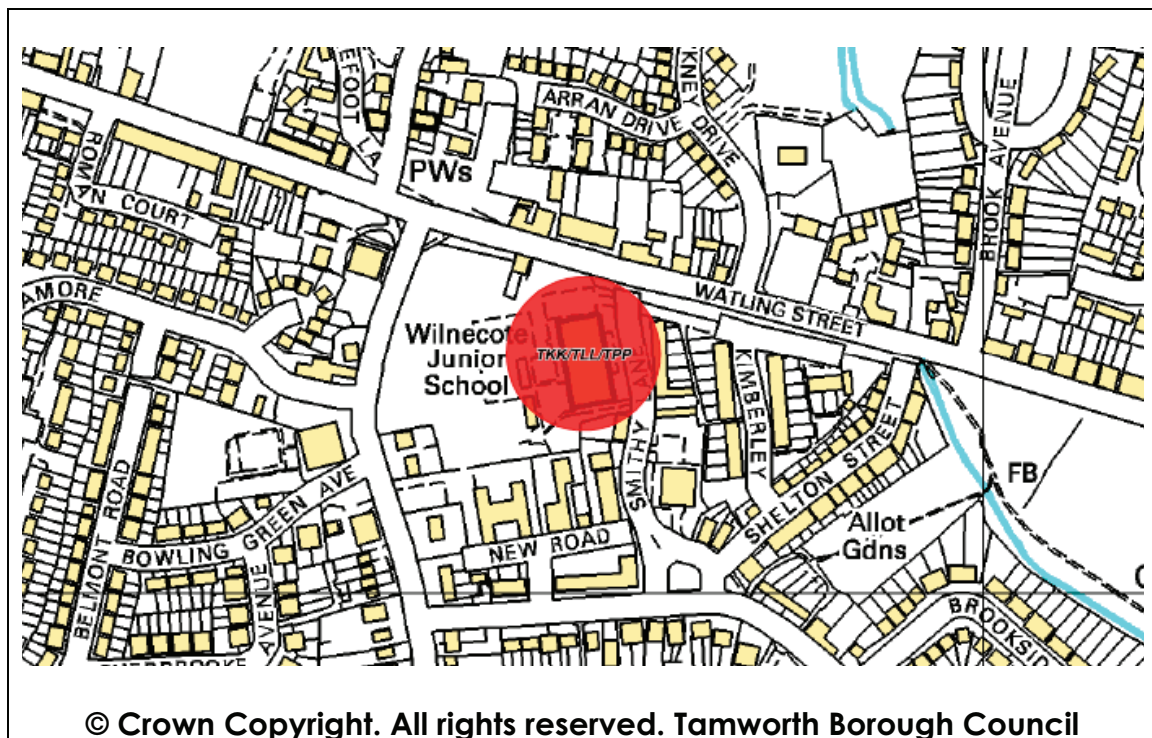
© Crown Copyright. All rights reserved. Tamworth Borough Council

Facilities

- Parking
- Toilet facilities
- Ramped access to building

Comments

Polling District Reference: TLL
Parliamentary Constituency: Tamworth
County Council Division: Watling South
Borough Ward: Wilnecote
Parish: ~
Polling Place: Wilnecote Junior School
Smithy Lane
Wilnecote
Tamworth
B77 5LA
Polling Station: Wilnecote Junior School

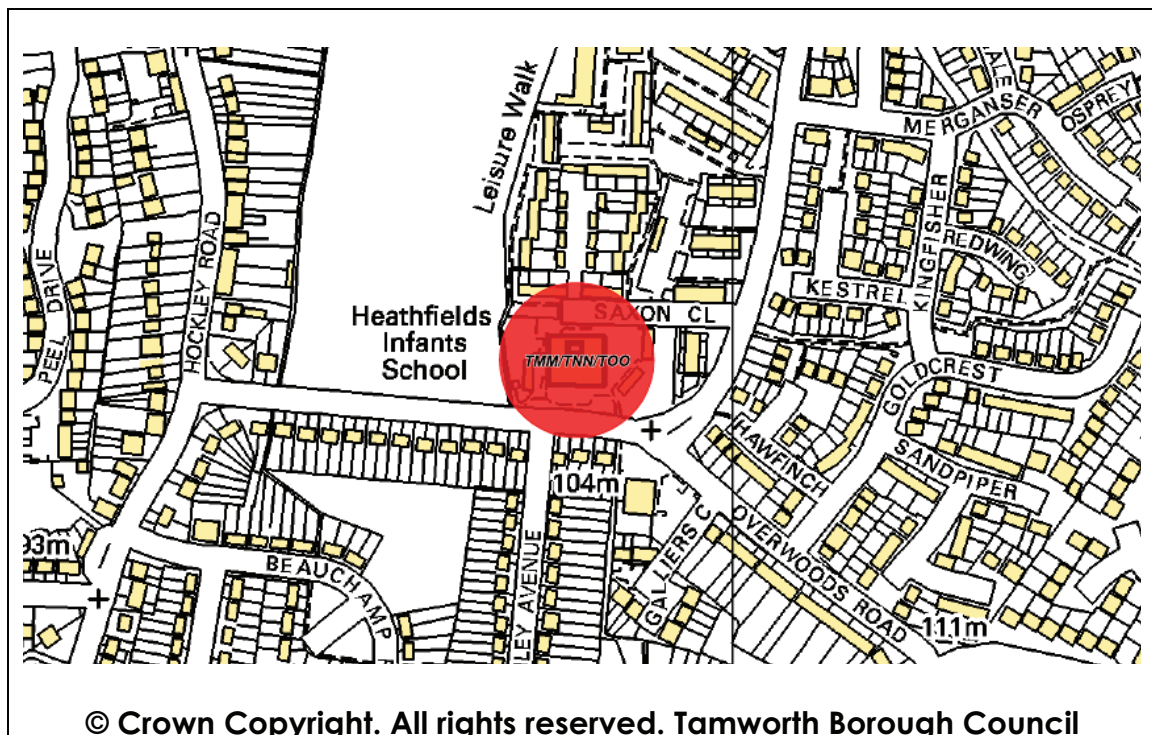


Facilities

- Parking
- Toilet facilities (including disabled facilities)
- Ramped access to building

Comments

Polling District Reference: TMM
Parliamentary Constituency: Tamworth
County Council Division: Watling South
Borough Ward: Wilnecote
Parish: ~
Polling Place: Heathfields Primary School
Saxon Close
Wilnecote
Tamworth
B77 5LU
Polling Station: School Hall, Heathfields Primary School

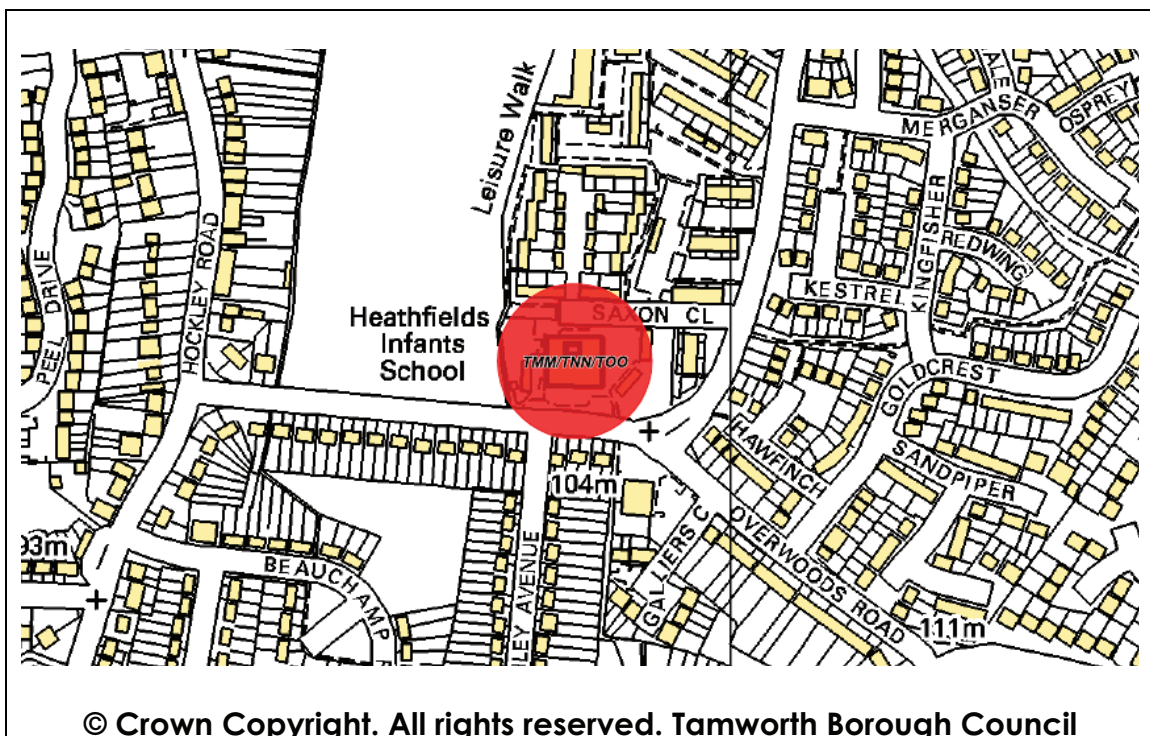


Facilities

- Parking
- Toilet facilities
- Ramped access to building

Comments

Polling District Reference: TNN
Parliamentary Constituency: Tamworth
County Council Division: Watling South
Borough Ward: Wilnecote
Parish: ~
Polling Place: Heathfields Primary School
Polling Station: School Hall, Heathfields Primary School

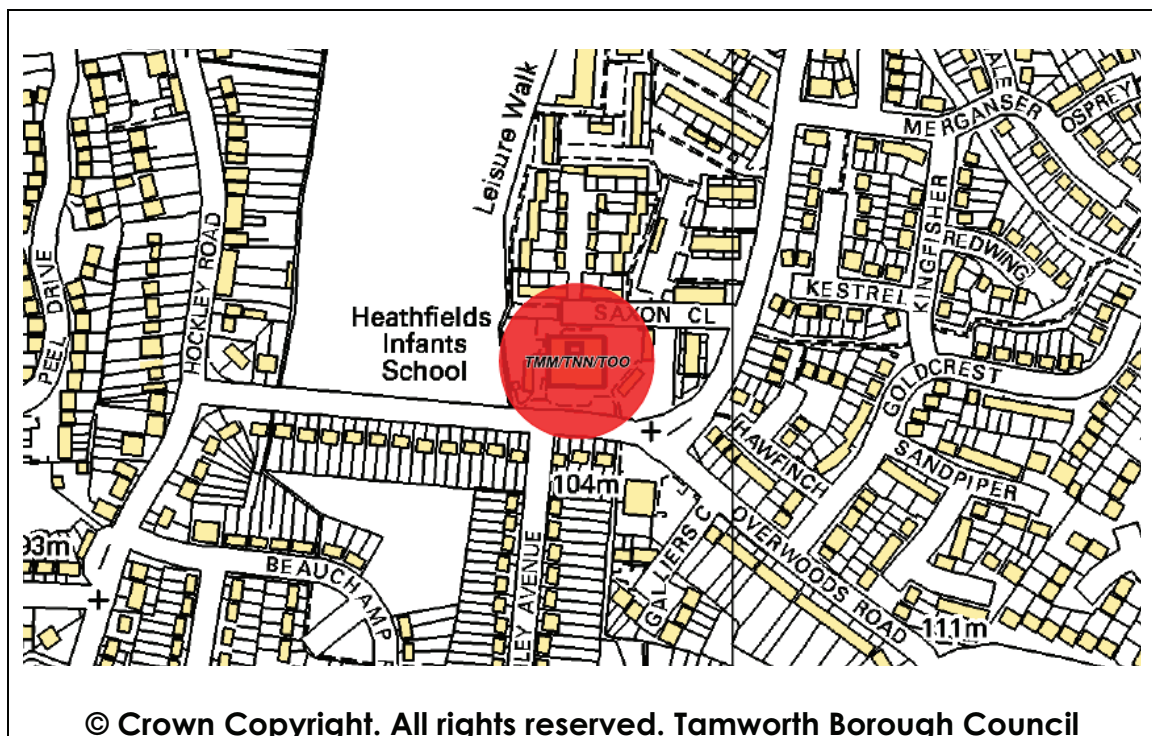


Facilities

- Parking
- Toilet facilities (including disabled facilities)
- Ramped access to building

Comments

Polling District Reference: TOO
Parliamentary Constituency: Tamworth
County Council Division: Watling South
Borough Ward: Wilnecote
Parish: ~
Polling Place: Heathfields Primary School
Polling Station: Heathfields Primary School



Facilities

- Parking
- Toilet facilities (including disabled facilities)
- Ramped access to building

Comments

Polling District Reference: TPP

Parliamentary Constituency: Tamworth

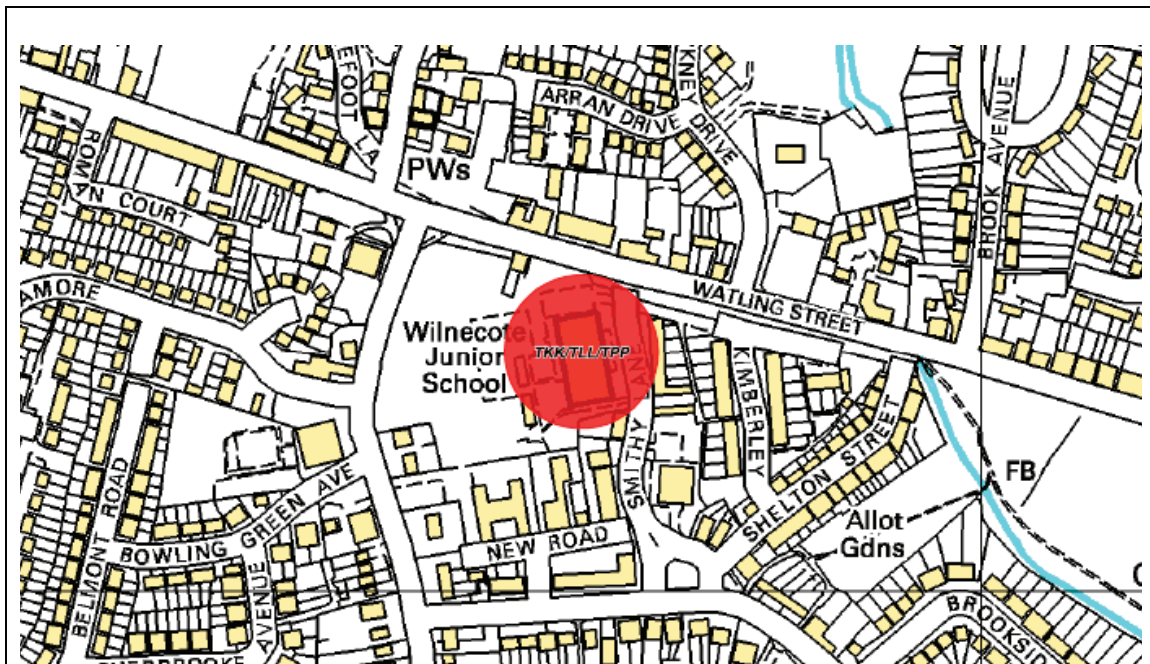
County Council Division: Watling North

Borough Ward: Wilnecote

Parish: ~

Polling Place: Wilnecote Junior School
Smithy Lane
Wilnecote
Tamworth
B77 5LA

Polling Station: Wilnecote Junior School



© Crown Copyright. All rights reserved. Tamworth Borough Council

Facilities

- Parking
- Toilet facilities (including disabled facilities)
- Ramped access to building

Comments

Polling District Reference: TQQ

Parliamentary Constituency: Tamworth

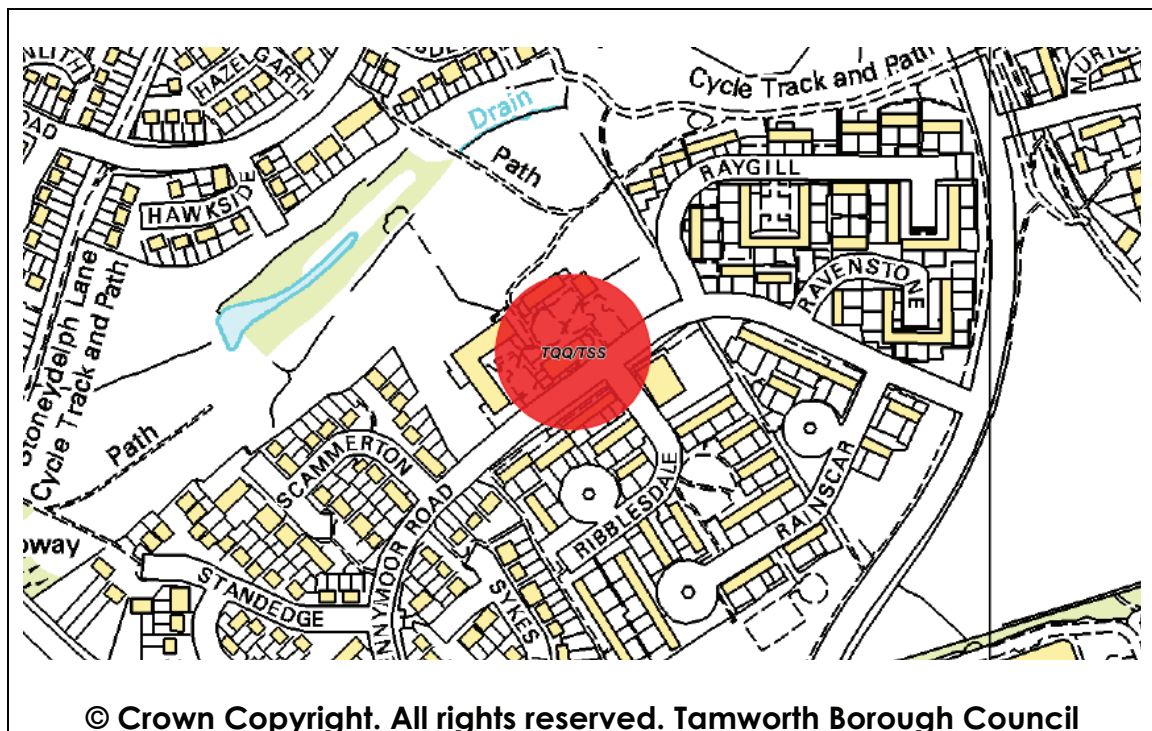
County Council Division: Stonydelph

Borough Ward: Stonydelph

Parish: ~

Polling Place: Pennymoor Community Hall
Pennymoor Road
Stonydelph
Tamworth
B77 4LG

Polling Station: Pennymoor Community Hall



Facilities

- Parking
- Toilet facilities
- Ramped access through rear of the building

Comments

Polling District Reference: TRR

Parliamentary Constituency: Tamworth

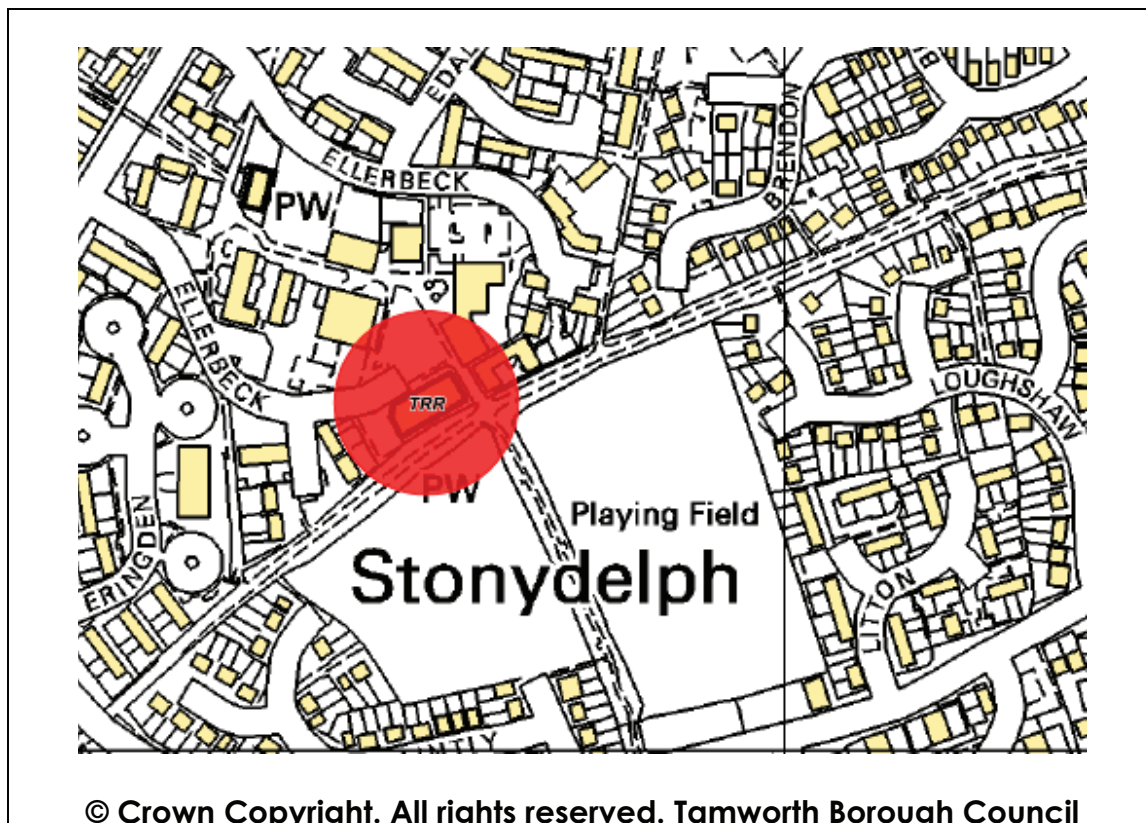
County Council Division: Stonydelph

Borough Ward: Stonydelph

Parish: ~

Polling Place: St Martin's Centre
Ellerbeck
Stonydelph
Tamworth
B77 4JA

Polling Station: St Martin's Centre



Facilities

- Parking
- Toilet facilities (including disabled facilities)
- Ramped access to building

Comments

Polling District Reference: TSS

Parliamentary Constituency: Tamworth

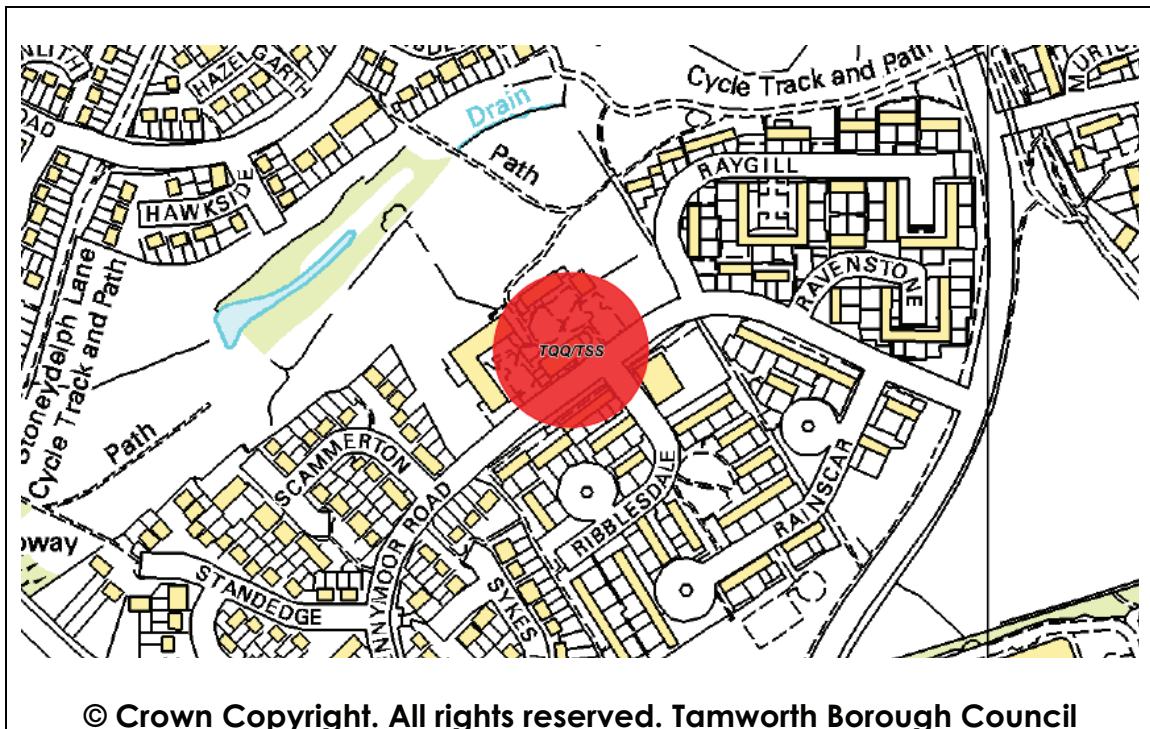
County Council Division: Stonydelph

Borough Ward: Stonydelph

Parish: ~

Polling Place: Pennymoor Community Hall
 Pennymoor Community Hall
 Pennymoor Road
 Stonydelph
 Staffordshire

Polling Station: Pennymoor Community Hall

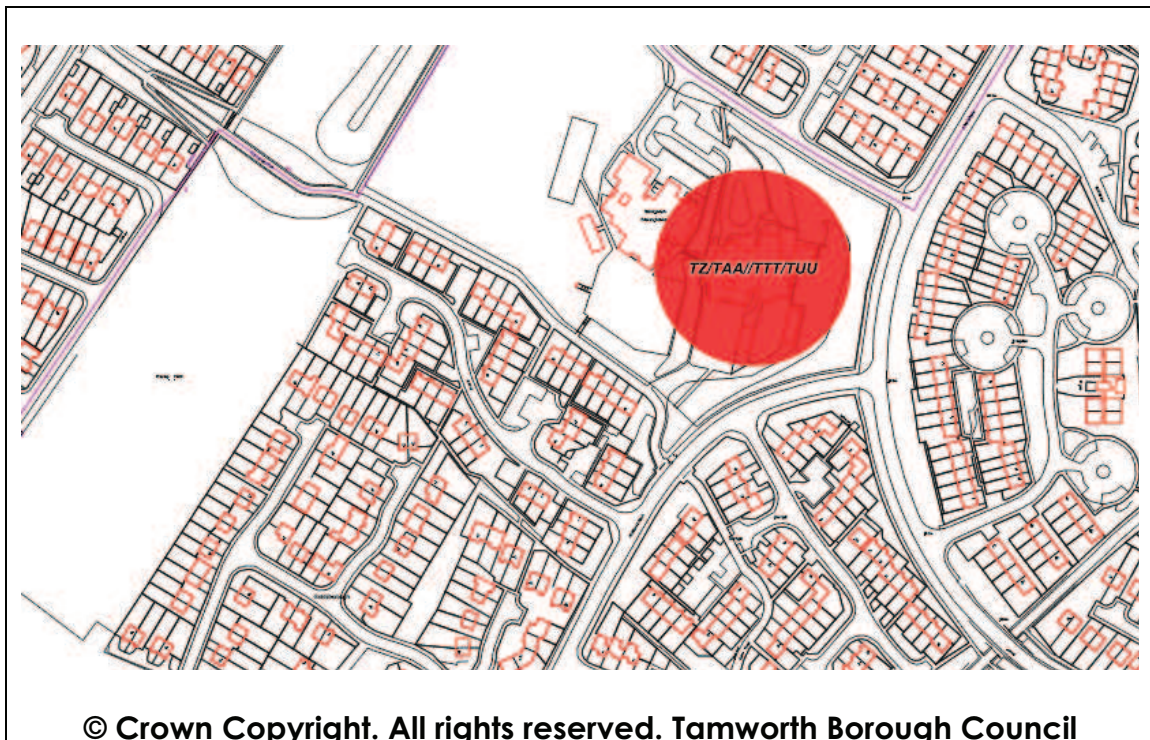


Facilities

- Parking
- Toilet facilities
- Ramped access through rear of the building

Comments

Polling District Reference: TTT
Parliamentary Constituency: Tamworth
County Council Division: Stonydelph
Borough Ward: Stonydelph
Parish: ~
Polling Place: Stonydelph Primary School
Crowden Road
Stonydelph
Tamworth
B77 4LS
Polling Station: Stonydelph Primary School

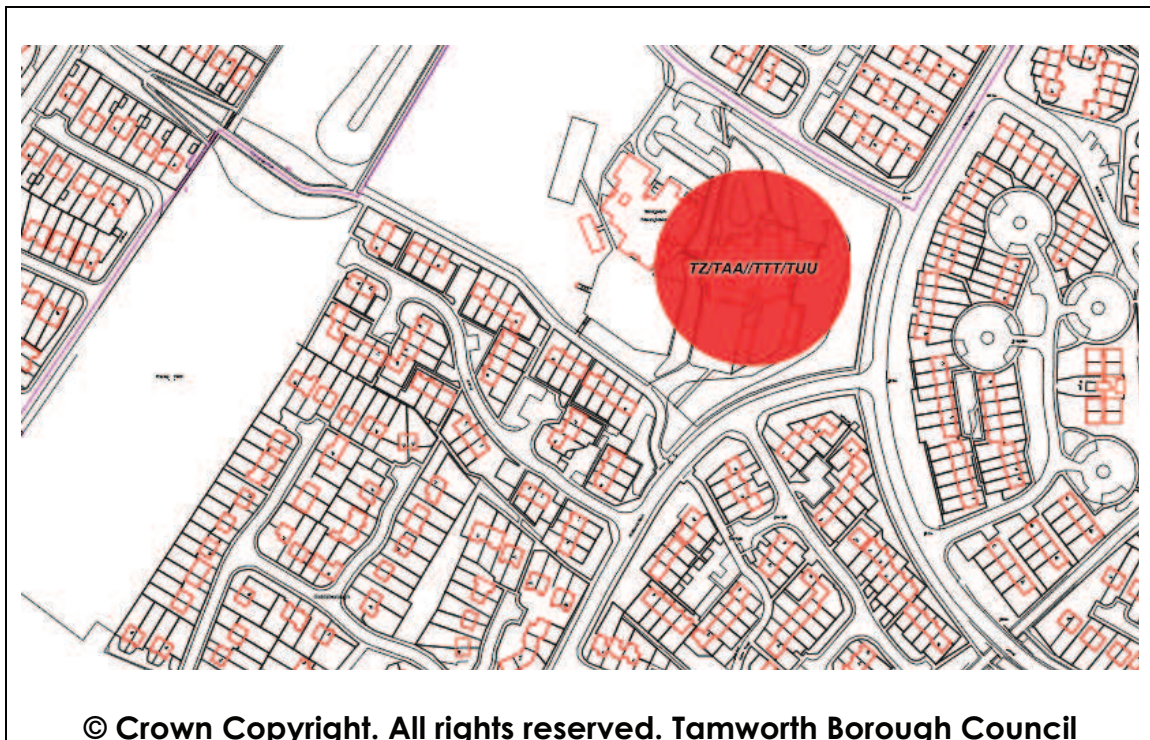


Facilities

Parking
Toilet facilities (including disabled facilities)
Portable ramp available

Comments

Polling District Reference: TUU
Parliamentary Constituency: Tamworth
County Council Division: Stonydelph
Borough Ward: Stonydelph
Parish: ~
Polling Place: Stonydelph Primary School
Crowden Road
Stonydelph
Tamworth
B77 4LS
Polling Station: Stonydelph Primary School



Facilities

Parking
Toilet facilities (including disabled facilities)
Portable ramp available

Comments

Polling District Reference: DA

Parliamentary Constituency: Tamworth

County Council Division:

Borough Ward:

Parish: Clifton Campville

Polling Place: Clifton Campville Village Hall
Church Street
Clifton Campville
Tamworth
B79 0AR

Polling Station: Clifton Campville Village Hall



Facilities

- Parking
- Toilet facilities
- Portable ramp available

Comments

Polling District Reference: DB

Parliamentary Constituency: Tamworth

County Council Division:

Borough Ward:

Parish: Thorpe Constantine

Polling Place: Clifton Campville Village Hall
Church Street
Clifton Campville
Tamworth
B79 0AR

Polling Station: Clifton Campville Village Hall



Facilities

- Parking
- Toilet facilities
- Portable ramp available

Comments

Polling District Reference: GA

Parliamentary Constituency: Tamworth

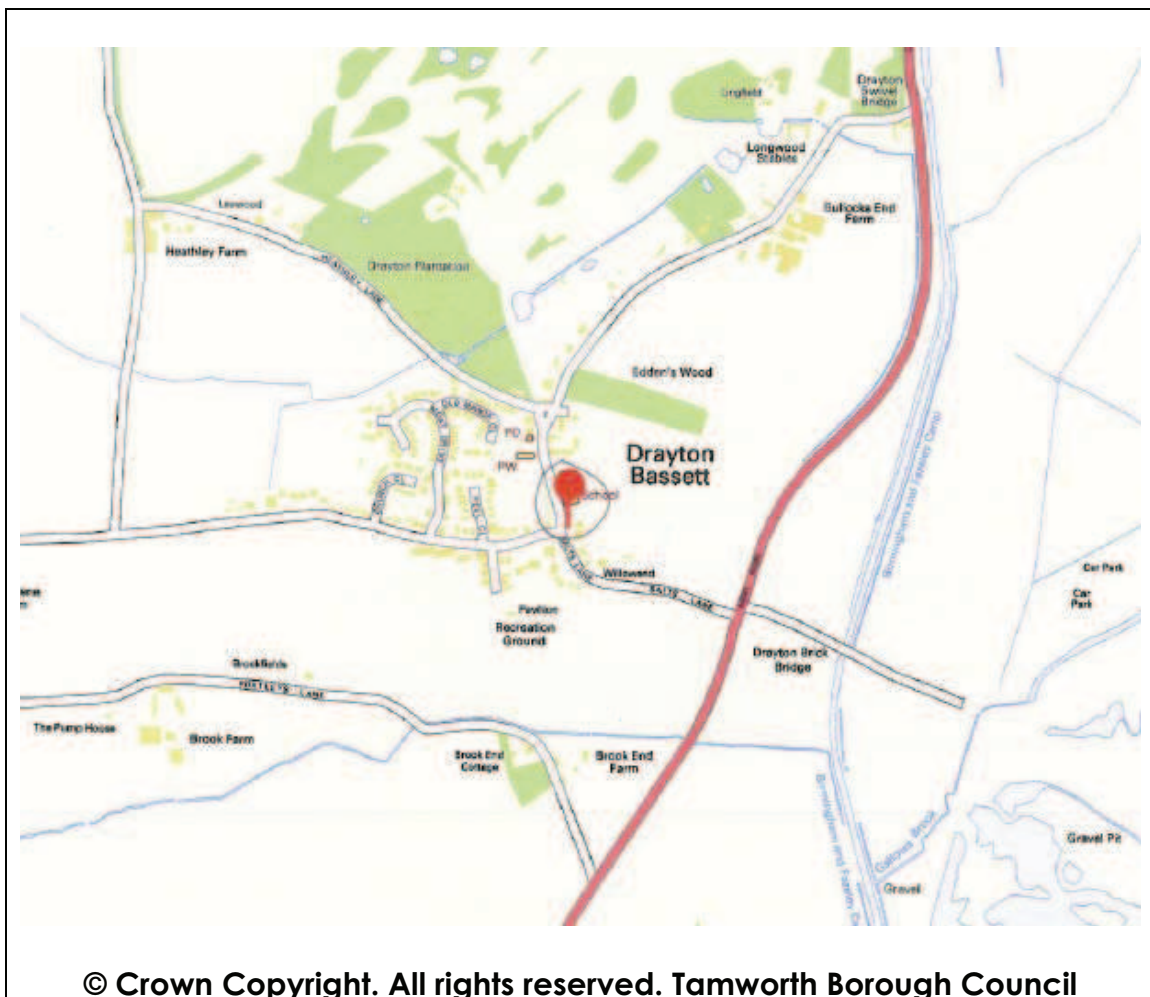
County Council Division:

Borough Ward:

Parish: Drayton Bassett

Polling Place:
The Manor CP School
Drayton Lane
Drayton Bassett
Tamworth
B78 3TX

Polling Station: The Manor CP School



Facilities

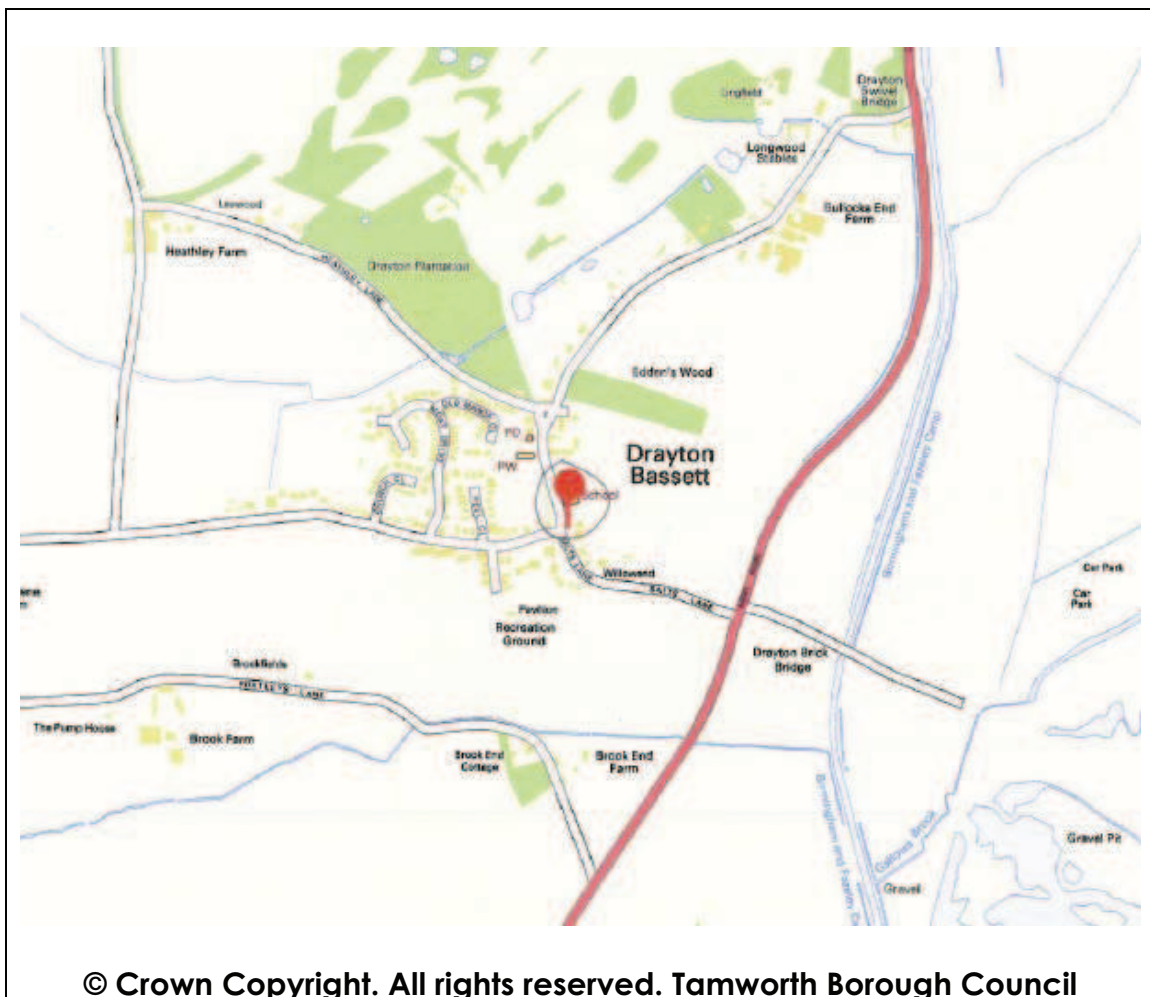
Limited car parking available
Toilet facilities
Ramped access to building

Comments

Polling District Reference: GB
Parliamentary Constituency: Tamworth
County Council Division:
Borough Ward:
Parish: Drayton Bassett

Polling Place: The Manor CP School
Drayton Lane
Drayton Bassett
Tamworth
B78 3TX

Polling Station: The Manor CP School



Facilities
Limited car parking available
Toilet facilities
Ramped access to building

Comments

Polling District Reference: HA

Parliamentary Constituency: Tamworth

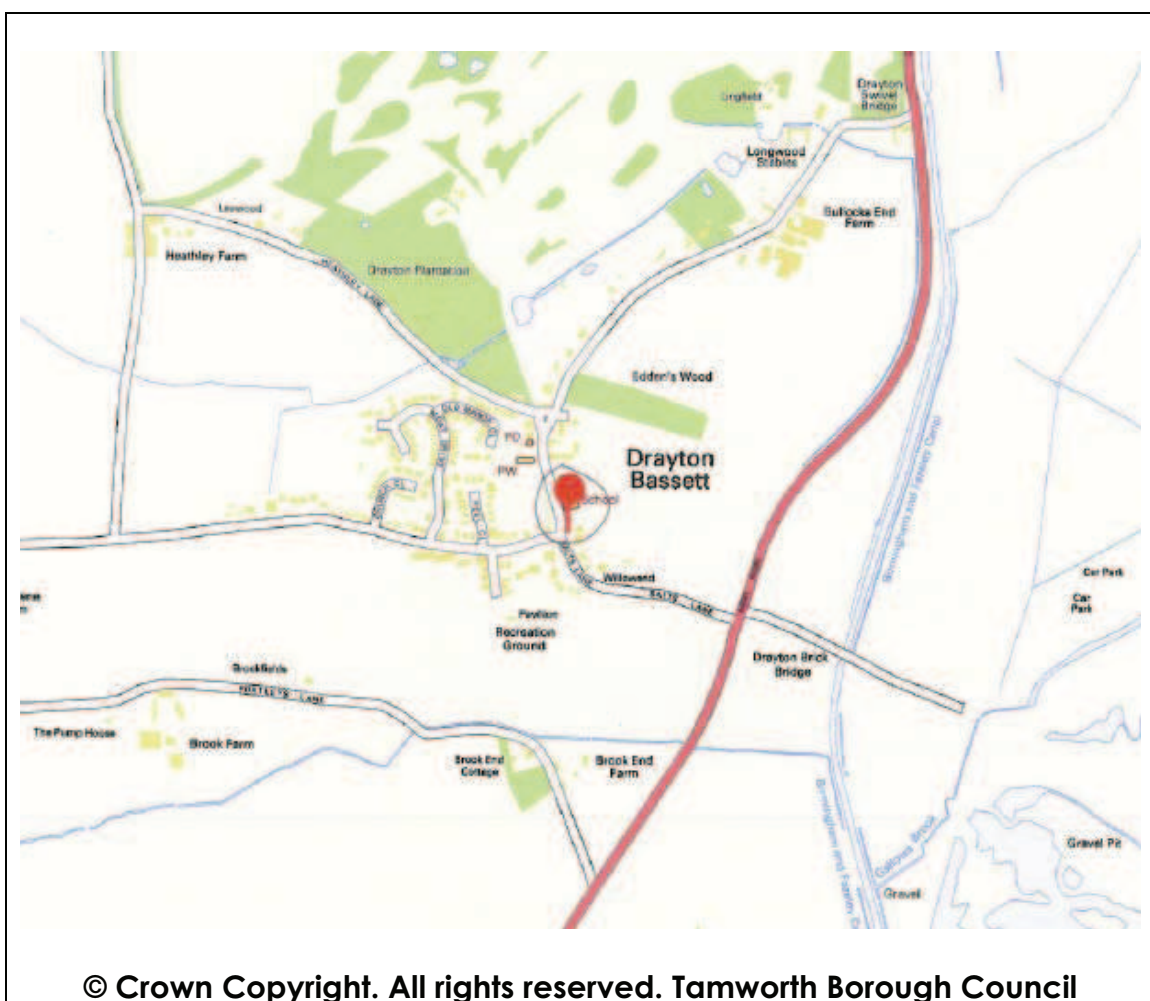
County Council Division:

Borough Ward:

Parish: Edingale

Polling Place: Edingale Village Hall
Moore's Croft
Edingale
B79 9LJ

Polling Station: Edingale Village Hall



Facilities

- Parking
- Toilet facilities (including disabled facilities)
- Ramped access to building

Comments

Polling District Reference: JA

Parliamentary Constituency: Tamworth

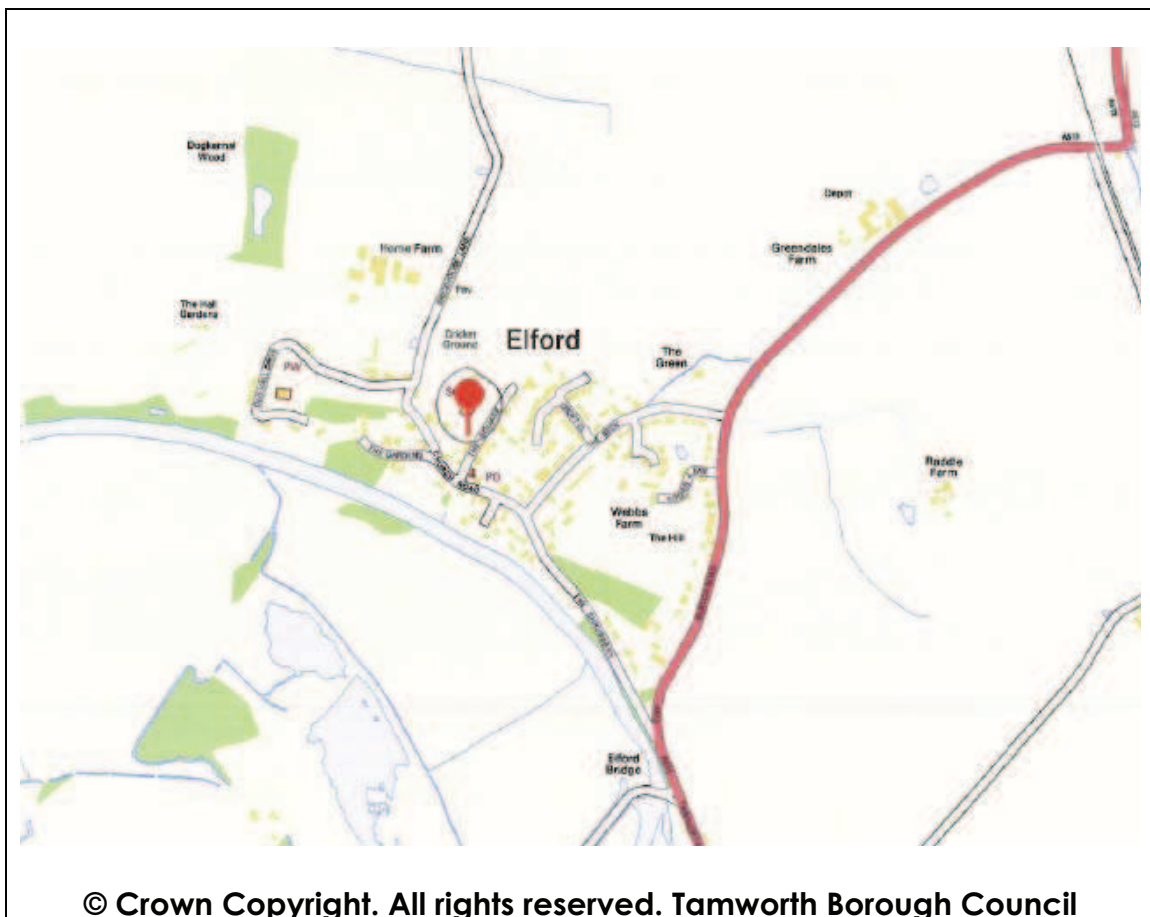
County Council Division:

Borough Ward:

Parish: Elford

Polling Place: The Howard CP School
The Square
Elford
Tamworth
B79 9DB

Polling Station: The Howard CP School



Facilities

- Parking
- Toilet facilities (including disabled facilities)
- Ramped access to building

Comments

Polling District Reference: KA
Parliamentary Constituency: Tamworth

County Council Division:
Borough Ward:
Parish: Fazeley

Polling Place: Mobile Polling Station
The Longwood PH Car Park
Deer Park Road
Fazeley
Tamworth
B78 3QP

Polling Station: Mobile Polling Station



© Crown Copyright. All rights reserved. Tamworth Borough Council

Facilities

Ramped access

Comments

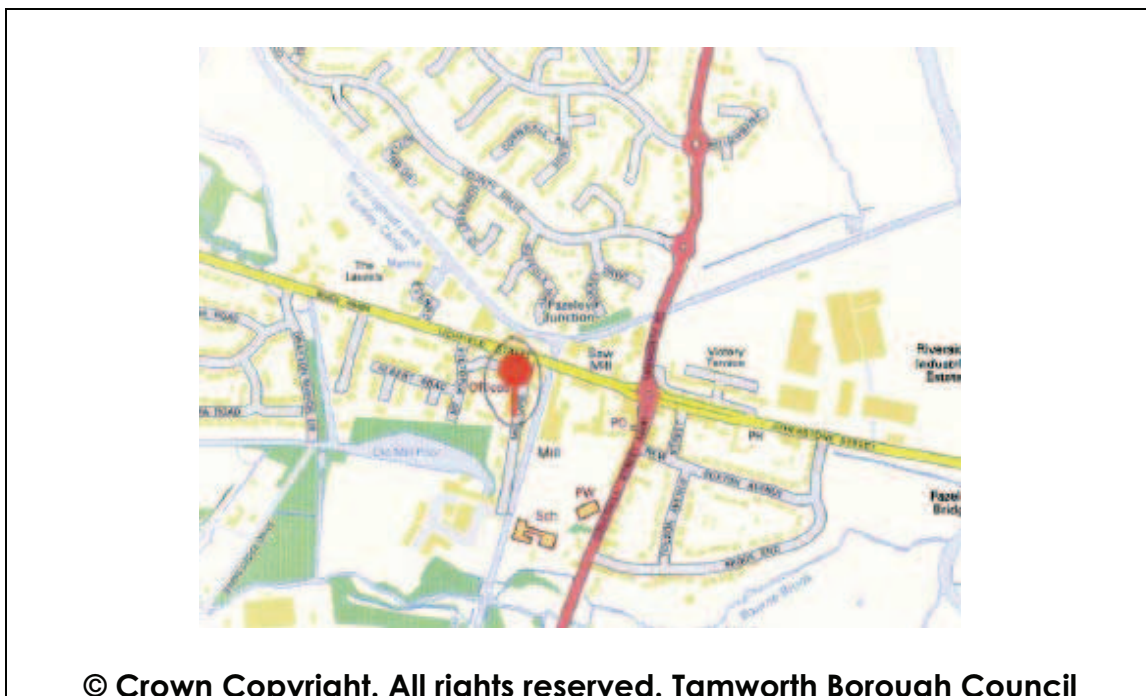
Portable polling station located on recreation grounds. Ramps are supplied to enable disabled access.

Polling District Reference: KB
Parliamentary Constituency: Tamworth

County Council Division:
Borough Ward:
Parish: Fazeley

Polling Place: Fazeley Community Centre
Mill Lane
Fazeley
Tamworth
B78 3QD

Polling Station: Fazeley Community Centre



Facilities

No parking available on site
Toilet facilities
Level access to building

Comments

Polling District Reference: KC

Parliamentary Constituency: Tamworth

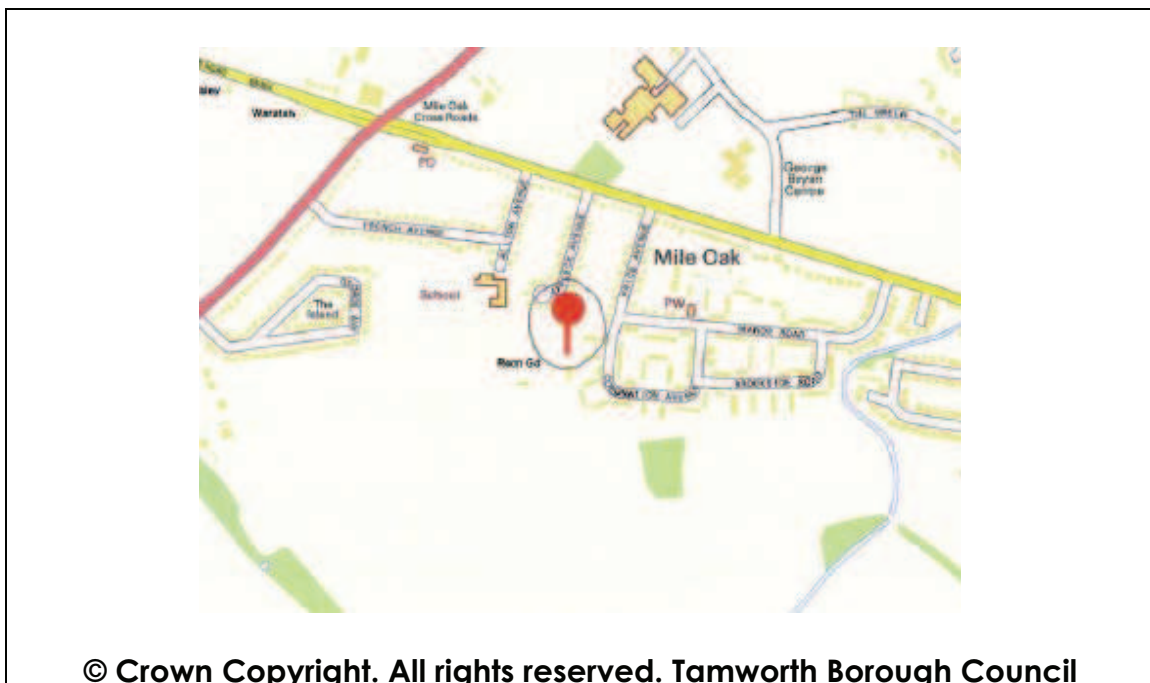
County Council Division:

Borough Ward:

Parish: Fazeley

Polling Place: Mile Oak Village Hall/Community Centre
Off Price Avenue
Mile Oak
Tamworth
B78 3NL

Polling Station: Mile Oak Village Hall/Community Centre



© Crown Copyright. All rights reserved. Tamworth Borough Council

Facilities

- Parking
- Toilet facilities (including disabled facilities)
- Ramped access to building

Comments

Polling District Reference: NA

Parliamentary Constituency: Tamworth

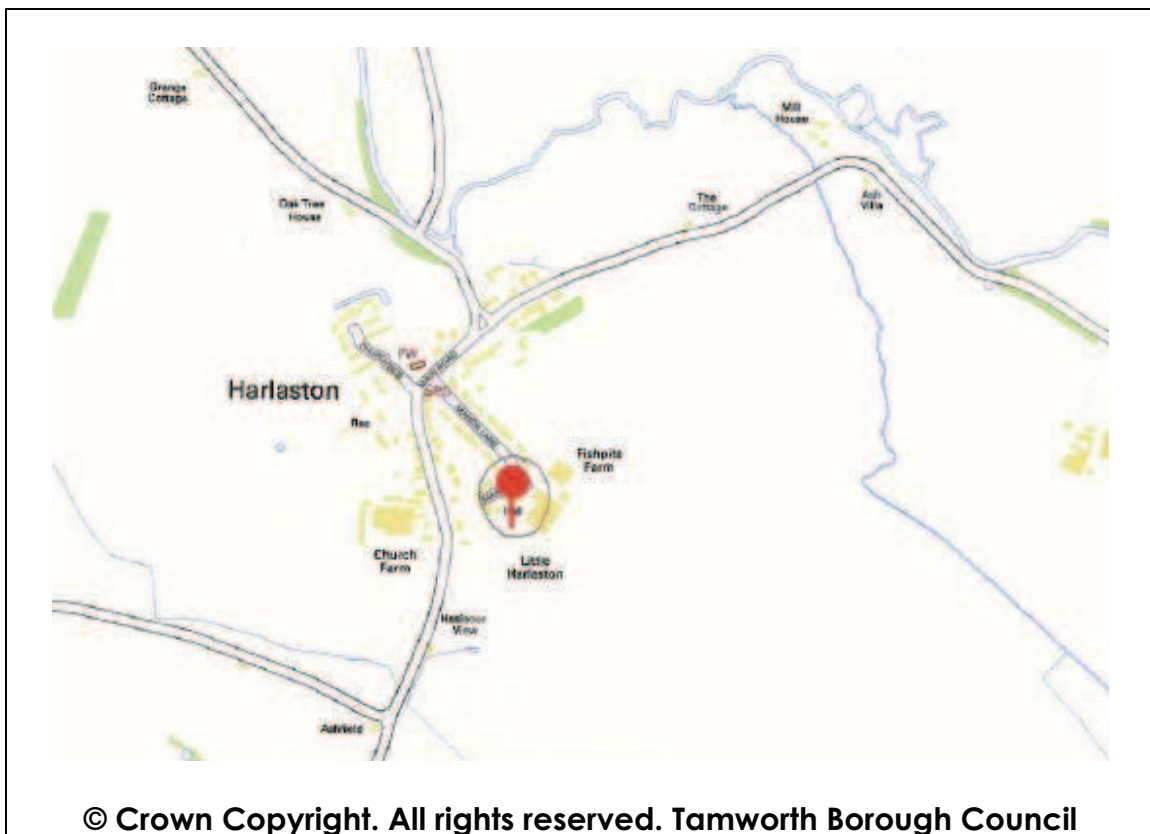
County Council Division:

Borough Ward:

Parish: Harlaston

Polling Place: Harlaston Village
Manor Lane
Harlaston
Tamworth
B79 9JS

Polling Station: Harlaston Village



Facilities

Parking
Toilet facilities (including disabled facilities)
Ramped access to building

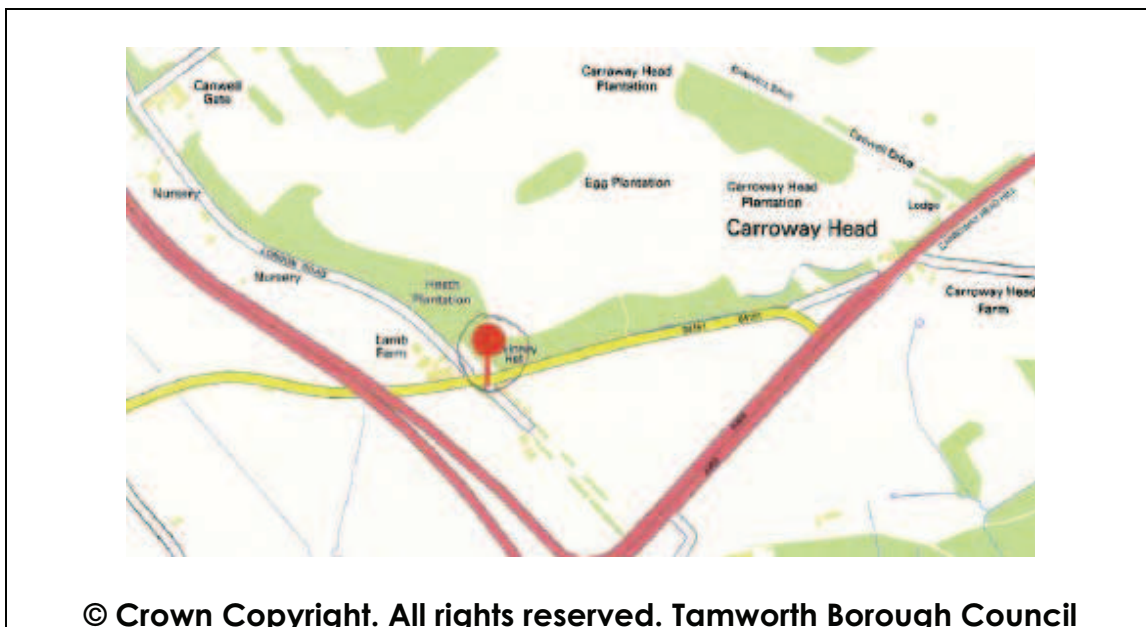
Comments

Polling District Reference: PA
Parliamentary Constituency: Tamworth

County Council Division:
Borough Ward:
Parish: Canwell

Polling Place: Quinney Hall
London Road
Canwell
Sutton Coldfield
B75 5SD

Polling Station: Quinney Hall



Facilities

- Parking
- Toilet facilities
- Ramped access available at side of building

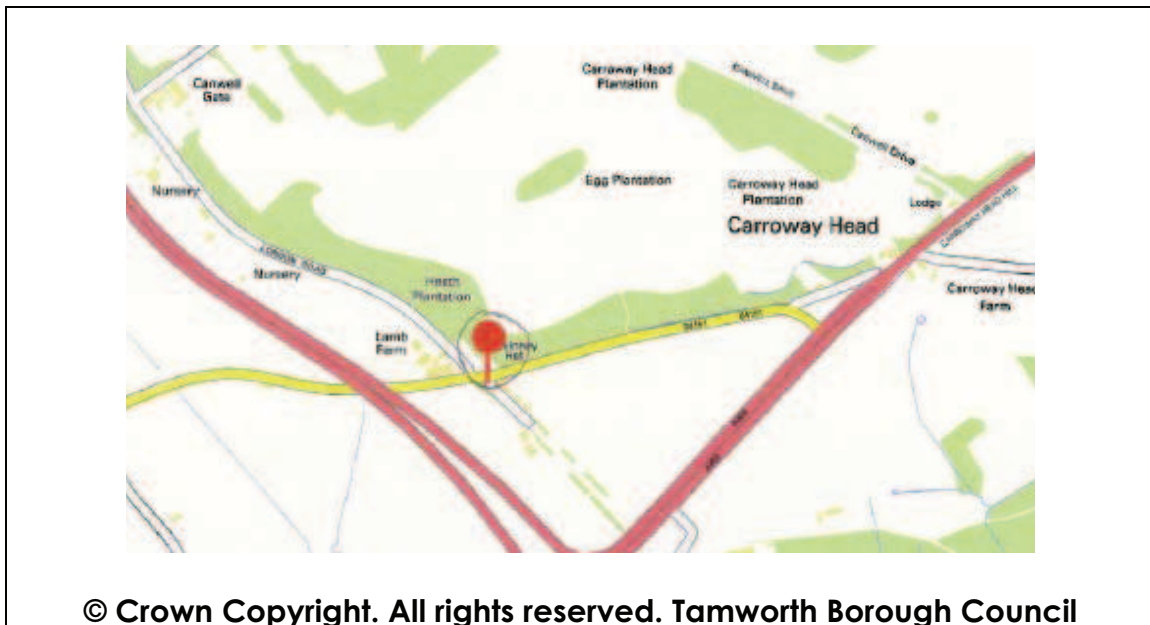
Comments

Polling District Reference: XA
Parliamentary Constituency: Tamworth

County Council Division:
Borough Ward:
Parish: Weeford

Polling Place: Quinney Hall
London Road
Canwell
Sutton Coldfield
B75 5SD

Polling Station: Quinney Hall



Facilities

- Parking
- Toilet facilities
- Ramped access available at side of building

Comments

Polling District Reference: PB

Parliamentary Constituency: Tamworth

County Council Division:

Borough Ward:

Parish: Hints & Canwell

Polling Place: Hints Village Hall
School Lane
Hints
Tamworth
B78 3DN

Polling Station: Hints Village Hall



Facilities

Parking
Toilet facilities
Suitable disabled access

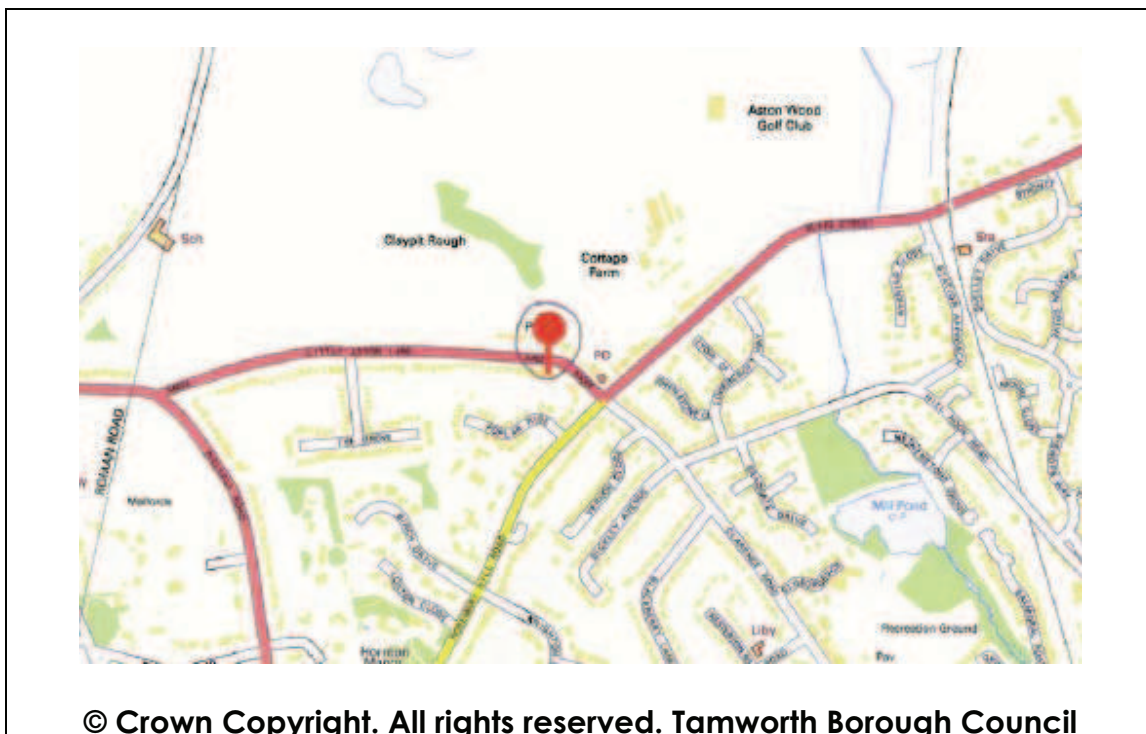
Comments

Polling District Reference: UA
Parliamentary Constituency: Tamworth

County Council Division:
Borough Ward:
Parish: Shenstone

Polling Place: The Little Aston Centre
Little Aston Lane
Little Aston
Sutton Coldfield
B74 3UF

Polling Station: The Little Aston Centre



Facilities

- Parking
- Toilet facilities
- Level entrance to building

Comments

Polling District Reference: UB
Parliamentary Constituency: Tamworth

County Council Division:
Borough Ward:
Parish: Shenstone

Polling Place: Shenstone Village Hall
Barnes Road
Shenstone
WS14 0LT

Polling Station: Shenstone Village Hall



Facilities
Parking
Toilet facilities
Level access to building

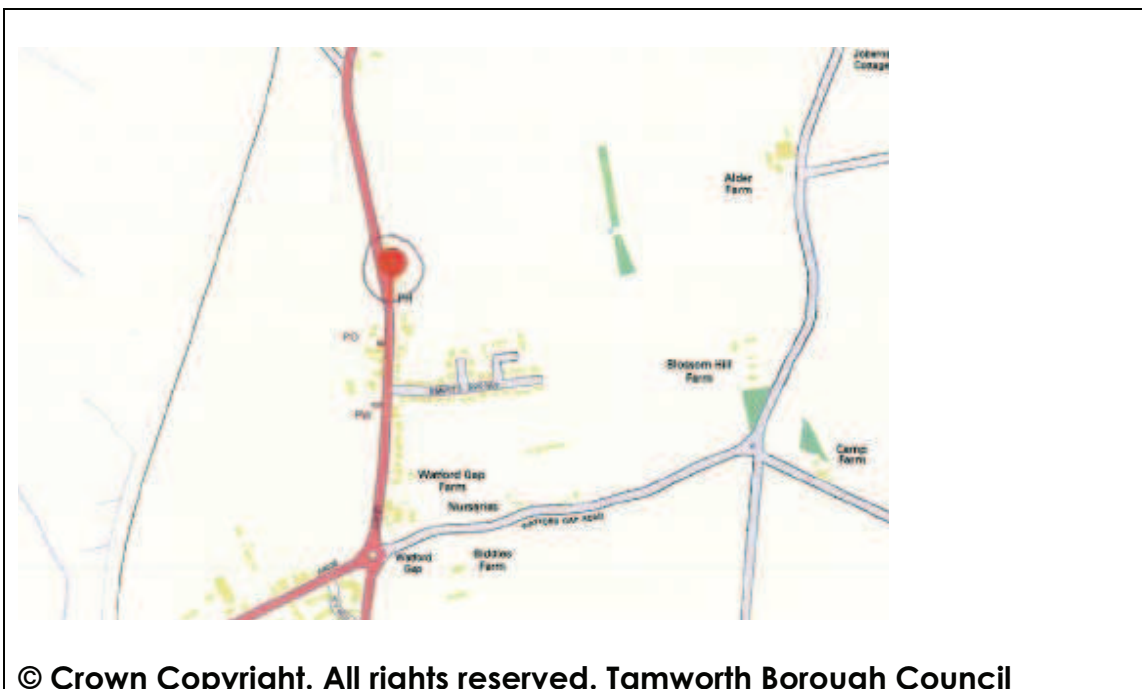
Comments

Polling District Reference: UC
Parliamentary Constituency: Tamworth

County Council Division:
Borough Ward:
Parish: Shenstone

Polling Place: Mobile Polling Station
The Highwayman Toby Carvery
Birmingham Road
Shenstone Wood End
WS14 0PA

Polling Station: Mobile Polling Station



Facilities

Ramped access

Comments

Portable polling station located on recreation grounds. Ramps are supplied to enable disabled access.

Polling District Reference: UD

Parliamentary Constituency: Tamworth

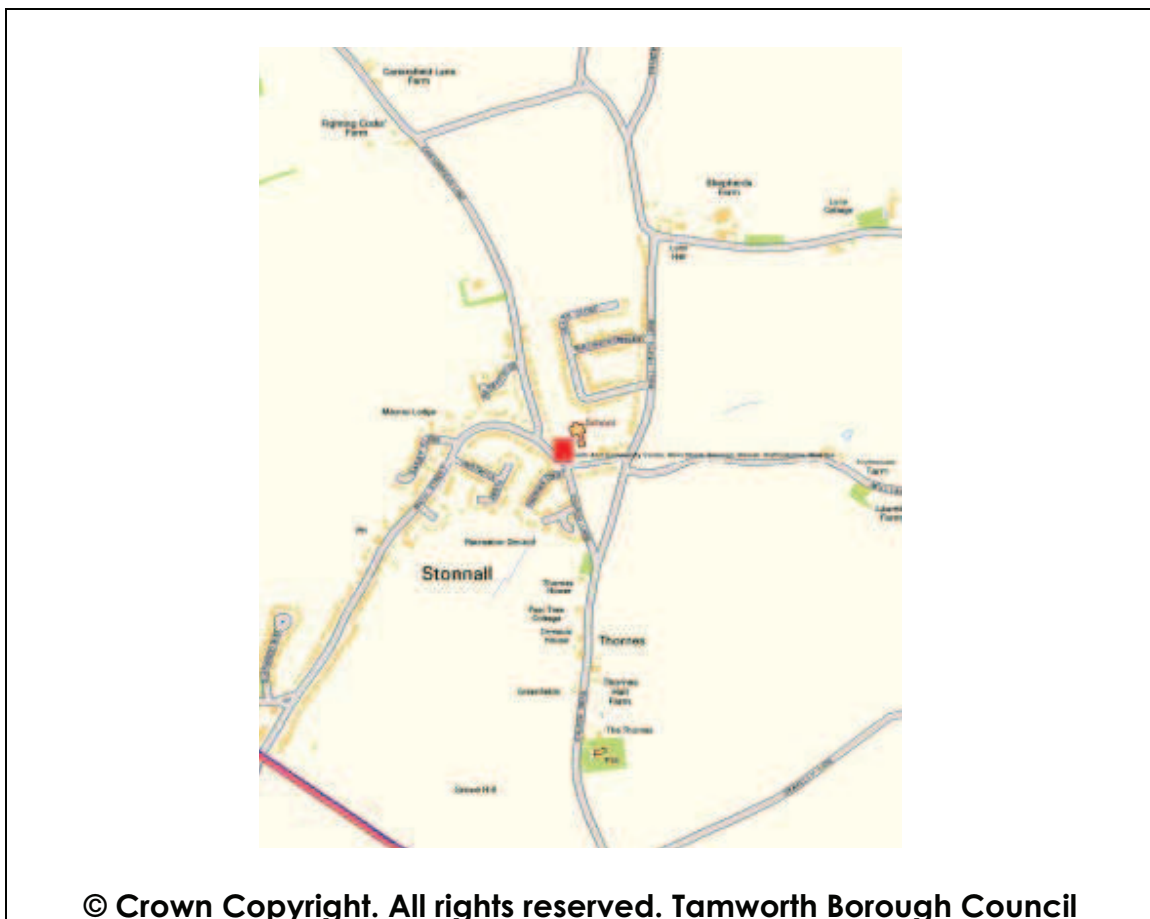
County Council Division:

Borough Ward:

Parish: Shenstone

Polling Place: Stonall Youth & Community Centre - NEW
Main Street
Stonnall
Walsall
WS9 9EE

Polling Station: Stonall Youth & Community Centre - NEW



Facilities

- Parking
- Toilet facilities
- Level access to building

Comments

New polling station

Polling District Reference: VA

Parliamentary Constituency: Tamworth

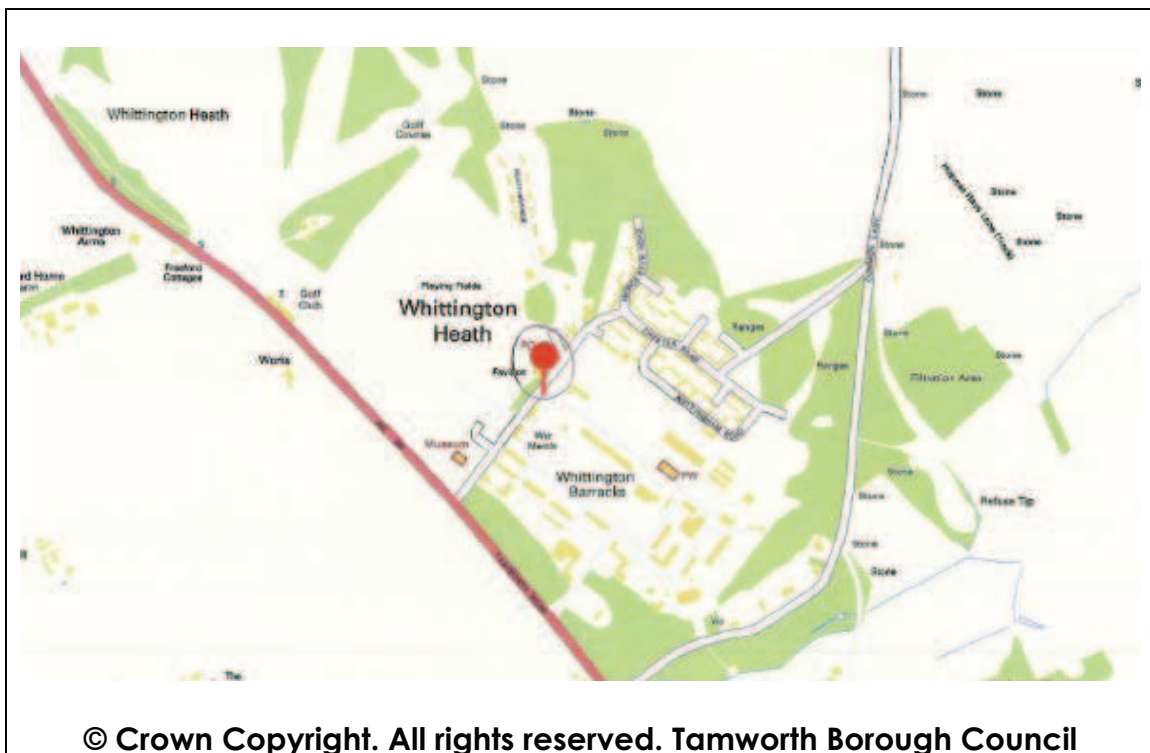
County Council Division:

Borough Ward:

Parish: Swinfen & Packington

Polling Place: Staffordshire Regimental Museum
Whittington Barracks
Off Tamworth Road
Lichfield
WS14 9PV

Polling Station: Staffordshire Regimental Museum



Facilities

- Parking
- Toilet facilities
- Ramped access to all areas of the building

Comments

Polling District Reference: VB

Parliamentary Constituency: Tamworth

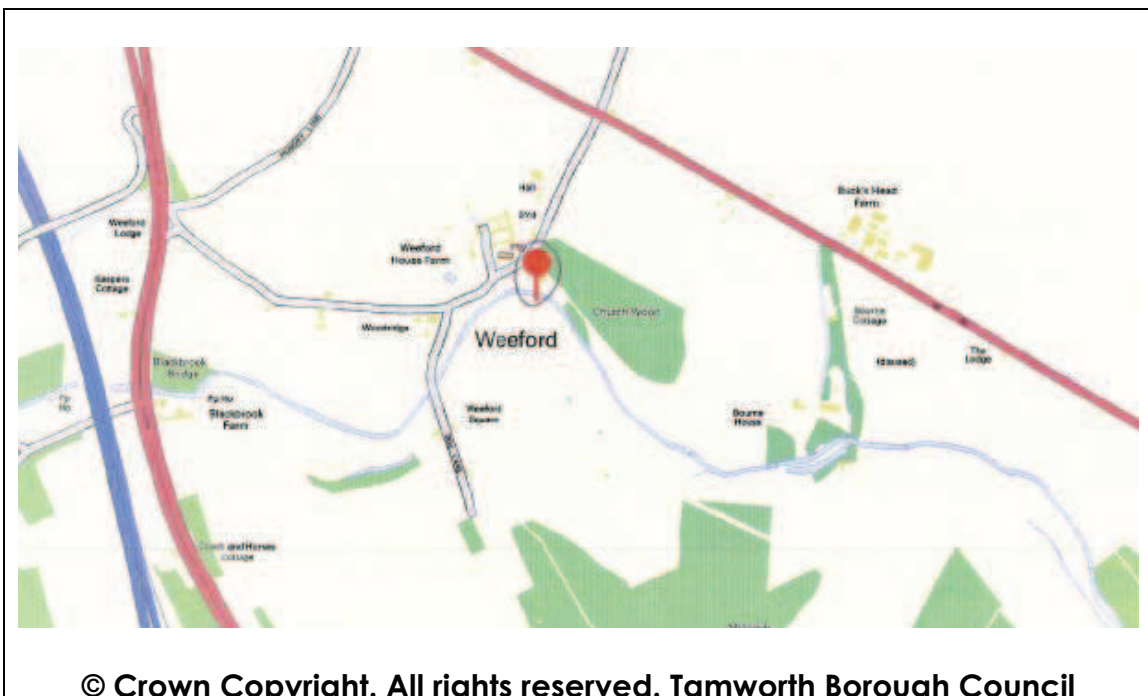
County Council Division:

Borough Ward:

Parish: Swinfen & Packington

Polling Place: The Old School House Restaurant
Weeford Road
Weeford
Lichfield
WS14 0PW

Polling Station: The Old School House Restaurant



Facilities

- Parking
- Toilet facilities (including disabled facilities)
- Level access to building

Comments

Polling District Reference: XB

Parliamentary Constituency: Tamworth

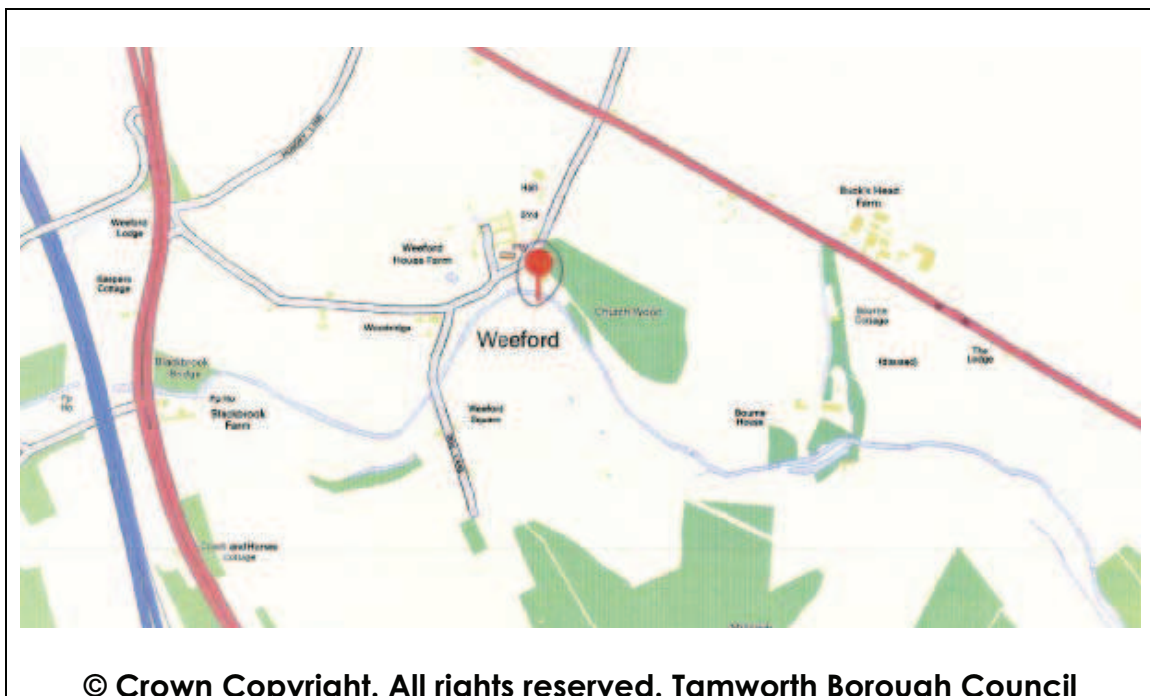
County Council Division:

Borough Ward:

Parish:

Polling Place: The Old School House Restaurant
Weeford Road
Weeford
Lichfield
WS14 0PW

Polling Station: The Old School House Restaurant



Facilities

- Parking
- Toilet facilities (including disabled facilities)
- Level access to building

Comments

Polling District Reference: WA

Parliamentary Constituency: Tamworth

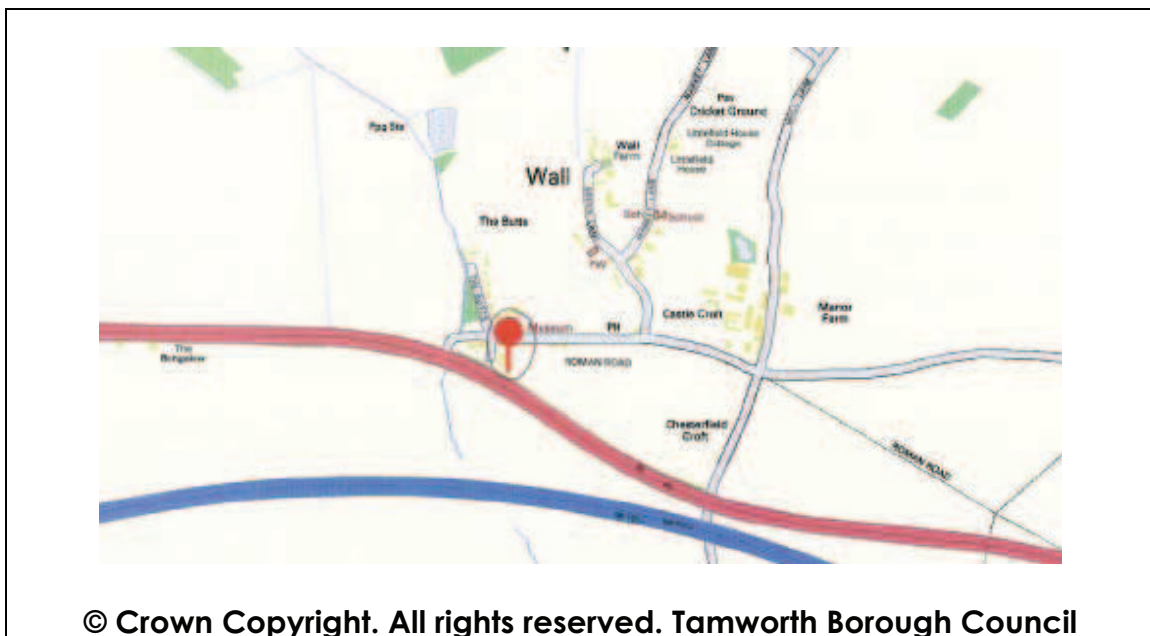
County Council Division:

Borough Ward:

Parish: Wall

Polling Place: Wall Village Hall
Watling Street
Wall
Lichfield
WS14 0AW

Polling Station: Wall Village Hall



Facilities

Parking facilities available in the close vicinity
Toilet facilities
Level access to building from road

Comments

Polling District Reference: ZA

Parliamentary Constituency: Tamworth

County Council Division:

Borough Ward:

Parish: Wigginton & Hopwas

Polling Place: The Thomas Barnes CP School
School Lane
Hopwas
Tamworth
B78 3AD

Polling Station: The Thomas Barnes CP School



Facilities

- Parking
- Toilet facilities
- Stepped access to hall – no ramp available

Comments

Polling District Reference: ZB
Parliamentary Constituency: Tamworth
County Council Division:
Borough Ward:
Parish: Wigginton & Hopwas
Polling Place: Whittington Church Hall
Comberford Lane
Wigginton
Tamworth
B79 9DT
Polling Station: Whittington Church Hall



© Crown Copyright. All rights reserved. Tamworth Borough Council

Facilities

Parking
Toilet facilities
Level access to building

Comments

This page is intentionally left blank